

+NOTICE!!

These documents have been scanned!

Do not place un-scanned documents beneath this notice!

Do not remove this notice from this file!

GPO Jacket No. 560-102
Print Order 61540
Rise Business Services, LLC
Job=AZ15 7/29/2019



Box Number= AZ15189



Claim Begin-End: AMC312044-AMC312044

1 Initial Receipt



AZ15189-2

AMC311330-AMC312984

UNITED STATES
DEPARTMENT OF THE INTERIOR
BUREAU OF LAND MANAGEMENT

RECEIPT AND ACCOUNTING ADVICE

NO. 2061918 04

RS/AZ 07/12/94
2 4 13 7,400.00

Subject: CLAIM MAINTENANCE FEE 1995 (74)

Applicant:
PHELPS DODGE MINING COMPANY
No. 36, HWY 92
BISBEE, AZ 85603

Remitter: SAME - CHECK #'s 304-30734 & 304-30755

Assignor:

LEASE MANAGEMENT DATA NEW UPDATE PAYMENT

ORIGINAL SERIAL NO.	ASG.	TYPE	ST.	CTY.	FUND SYMBOL	ACRES/UNITS	RATE
AMC 312044, ET AL							

AMOUNT	ANV. DATE	EXP. DATE	BILL CYC.	S/C	DISTRICT	NEXT BILL	MISC. DATA	U of M	ACTUAL UNITS

ASSIGNMENT SERIAL NO.	ASG.	TYPE	ST.	CTY.	FUND SYMBOL	ACRES/UNITS	RATE

AMOUNT	ANV. DATE	EXP. DATE	BILL CYC.	S/C	DISTRICT	NEXT BILL	MISC. DATA	U of M	ACTUAL UNITS

APPLY REMITTANCE

ACTION	FUND SYMBOL	CTY.	AMOUNT
FILING FEE			
RENTAL			
UNEARNED			
REFUND			
TOTAL			
AMOUNT DUE			

Remarks:

BY: _____ DATE: _____

- Lease in Escrow?
- KGS? Of Interest?
- Auto Escalates? Operating Rights?
- Auto Renew? Operator
- Bond Filed?

FOR MMS USE ONLY

BILLEE NUMBER	FOREST REFUGE
OCS SECTION CODE	

UNITED STATES
DEPARTMENT OF THE INTERIOR
BUREAU OF LAND MANAGEMENT

RECEIPT AND ACCOUNTING ADVICE

NO. 1665478
BF/AZ 02/25/91

Subject: MINING CLAIM (1) - WALDO FRACTION 2 24 12 10.00

Applicant: PHELPS DODGE CORP
HWY 92
BISBEE, AZ 85603

*in comp. 2/27/91 sb
(WYOK) yj*

Remitter: DAVID ALEXANDER, SR. - CK #7673
RT. 1, BOX 46
SAFFORD, AZ 85546
428-5526

Assignor:

LEASE MANAGEMENT DATA NEW UPDATE PAYMENT

ORIGINAL SERIAL NO.	ASG.	TYPE	ST.	CTY.	FUND SYMBOL	ACRES/UNITS	RATE
AMC 312044						X	10.00

AMOUNT	ANV. DATE	EXP. DATE	BILL CYC.	S/C	DISTRICT	NEXT BILL	MISC. DATA	U of M	ACTUAL UNITS

ASSIGNMENT SERIAL NO.	ASG.	TYPE	ST.	CTY.	FUND SYMBOL	ACRES/UNITS	RATE

AMOUNT	ANV. DATE	EXP. DATE	BILL CYC.	S/C	DISTRICT	NEXT BILL	MISC. DATA	U of M	ACTUAL UNITS

APPLY REMITTANCE

ACTION	FUND SYMBOL	CTY.	AMOUNT
FILING FEE			
RENTAL			
UNEARNED			
REFUND			
TOTAL			
AMOUNT DUE			

Remarks:

BY: _____ DATE: _____

Lease in Escrow?
 KGS?
 Auto Escalates?
 Auto Renew?

Of Interest?
 Operating Rights?
 Operator
 Bond Filed?

FOR MMS USE ONLY

BILLEE		FOREST REFUGE
NUMBER		
OCS SECTION		
CODE		

NOTICE!!

These documents have been scanned!

Do not place un-scanned documents beneath this notice!

Do not remove this notice from this file!

GPO Jacket No. 560-102
Print Order 61540
Rise Business Services, LLC
Job=AZ15 7/29/2019



Box Number= AZ15189



Claim Begin-End: AMC312044-AMC312044

2 Correspondence



AZ15189-2

AMC311330-AMC312984

**NO
DOCUMENTS
FOUND**

NO DOCUMENTS FOUND
NO DOCUMENTS FOUND

NOTICE!!

These documents have been scanned!

Do not place un-scanned documents beneath this notice!

Do not remove this notice from this file!

GPO Jacket No. 560-102
Print Order 61540
Rise Business Services, LLC
Job=AZ15 7/29/2019



Box Number= AZ15189



Claim Begin-End: AMC312044-AMC312044

3 Transfers



AZ15189-2

AMC311330-AMC312984

**NO
DOCUMENTS
FOUND**

NO DOCUMENTS FOUND
NO DOCUMENTS FOUND

NOTICE!!

These documents have been scanned!

Do not place un-scanned documents beneath this notice!

Do not remove this notice from this file!

GPO Jacket No. 560-102
Print Order 61540
Rise Business Services, LLC
Job=AZ15 7/29/2019



Box Number= AZ15189



Claim Begin-End: AMC312044-AMC312044

4 Annual Filings



AZ15189-2

AMC311330-AMC312984

280775
282507
286369
312044
344674

May 8, 2018
After recording, return to:
Freeport Minerals Corporation
Attn: C. Loder
333 North Central Avenue
Phoenix, AZ 85004

Bureau of Land Management
Arizona State Office
One N. Central Avenue
Phoenix, AZ 85004


2018

**NOTICE OF INTENT TO HOLD MINING CLAIMS AND PAYMENT OF BLM
MAINTENANCE FEE**

Re: Payment of Annual Claim Maintenance Fee

Dear Sir or Madam:

This will serve as notice that Freeport Minerals Corporation, formerly known as Freeport-McMoRan Corporation, whose address for purposes of this filing is 333 North Central Avenue, 24th Floor, Phoenix, Arizona, 85004, intends to hold the mining claims and/or mill sites described on Exhibit A attached hereto for the assessment year ending at 12 o'clock, noon, on September 1, 2019 by payment of the annual maintenance fee of \$155 per claim or site. Payment of such amount is made herewith for such assessment year for each of the claims and sites, the name, and BLM serial number with the book and page or index number of recording of the location notice in the official records of Cochise County, Arizona, of which, is set forth on Exhibit A attached hereto and by this reference incorporated herein.




Carolyn Loder for
Freeport Minerals Corporation


State of Arizona)
) ss.
County of Maricopa)


RECEIVED
STATE OF ARIZONA
PHOENIX, ARIZONA
2018 MAY -9 A 10: 22

The foregoing instrument was acknowledged before me on May 8th, 2018, by Carolyn Loder, on behalf of Freeport Minerals Corporation, formerly known as Freeport-McMoRan Corporation.

(Seal)

 **STEPHANIE D. TURTON**
Notary Public - State of Arizona
MARICOPA COUNTY
My Commission Expires Nov. 18, 2019


Notary Public
My commission expires: 11-18-2019


MAY 10 2018
RAM

74
47710
458633
183
NO. OF CLAIMS
AMOUNT
RECEIPT NO.
INT.
** BLM-ASO**

EXHIBIT A

County: Cochise

State: AZ

<u>BLM Serial #</u>	<u>Claim Name</u>	<u>Original Recording</u>		<u>Amended Recording</u>		<u>Location</u>
		<u>Recording #</u>	<u>Page #</u>	<u>Recording #</u>	<u>Page #</u>	
AMC 280775	Cochise No. 1	88-0203798				SEC10-T23S-R24E
AMC 280776	Cochise No. 2	88-0203799				SEC10-T23S-R24E
AMC 280777	Cochise No. 3	88-0203800				SEC10-T23S-R24E
AMC 280778	Cochise No. 4	88-0203801				SEC10-T23S-R24E
AMC 280779	Cochise No. 5	88-0203802				SEC10-T23S-R24E
AMC 280780	Cochise No. 6	88-0203803				SEC11-T23S-R24E
AMC 280781	Cochise No. 12	88-0203809				SEC10-T23S-R24E
AMC 280782	Cochise No. 13	88-0203810				SEC10-T23S-R24E
AMC 280783	Cochise No. 14	88-0203811				SEC10-T23S-R24E
AMC 280784	Cochise No. 15	88-0203812				SEC10-T23S-R24E
AMC 280785	Cochise No. 24	88-0203821				SEC11-T23S-R24E
AMC 280786	Cochise No. 25	88-0203822				SEC11-T23S-R24E
AMC 280787	Cochise No. 26	88-0203823				SEC11-T23S-R24E
AMC 280788	Cochise No. 27	88-0203824				SEC11-T23S-R24E
AMC 280789	Cochise No. 28	88-0203825				SEC11-T23S-R24E
AMC 280790	Cochise No. 29	88-0203826				SEC11-T23S-R24E
AMC 280791	Cochise No. 30	88-0203827				SEC11-T23S-R24E
AMC 280792	Cochise No. 31	88-0203828				SEC11-T23S-R24E
AMC 280793	Cochise No. 32	88-0203829				SEC11-T23S-R24E
AMC 280794	Cochise No. 33	88-0203830				SEC11-T23S-R24E
AMC 280795	Cochise No. 34	88-0203831				SEC11-T23S-R24E
AMC 280796	Cochise No. 35	88-0203832				SEC11-T23S-R24E
AMC 280798	Cochise No. 37	88-0403834				SEC11-T23S-R24E
AMC 280799	Cochise No. 38	88-0403835				SEC11-T23S-R24E
AMC 280800	Cochise No. 39	88-0403836				SEC11-T23S-R24E
AMC 280801	Cochise No. 40	88-0403837				SEC11-T23S-R24E
AMC 280802	Cochise No. 41	88-0403838				SEC11-T23S-R24E
AMC 280803	Cochise No. 42	88-0403839				SEC11-T23S-R24E
AMC 280804	Cochise No. 43	88-0403840				SEC11-T23S-R24E
AMC 280805	Cochise No. 44	88-0403841				SEC11-T23S-R24E
AMC 280806	Cochise No. 45	88-0403842				SEC11-T23S-R24E
AMC 280807	Cochise No. 46	88-0403843				SEC11-T23S-R24E
AMC 280808	Cochise No. 47	88-0403844				SEC11-T23S-R24E
AMC 280809	Cochise No. 48	88-0403845				SEC11-T23S-R24E
AMC 280810	Cochise No. 49	88-0403846				SEC11-T23S-R24E
AMC 280811	Cochise No. 50	88-0403847				SEC11-T23S-R24E
AMC 280812	Cochise No. 51	88-0403848				SEC11-T23S-R24E
AMC 280813	Cochise No. 52	88-0403849				SEC11-T23S-R24E

Date: 10/30/2017

RECEIVED
 STATE OFFICE
 2018 MAY -9 A 10:22
 PHOENIX, ARIZONA

EXHIBIT A

County: Cochise

State: AZ

Original Recording

Amended Recording

<u>BLM Serial #</u>	<u>Claim Name</u>	<u>Recording #</u>	<u>Page #</u>	<u>Recording #</u>	<u>Page #</u>	<u>Location</u>
AMC 280814	Cochise No. 53	88-0403851				SEC11-T23S-R24E
AMC 280815	Cochise No. 54	88-0403851				SEC11-T23S-R24E
AMC 280816	Cochise No. 55	88-0403852				SEC12-T23S-R24E
AMC 280817	Cochise No. 56	88-0403853				SEC12-T23S-R24E
AMC 280818	Cochise No. 57	88-0403854				SEC12-T23S-R24E
AMC 280819	Cochise No. 58	88-0403855				SEC12-T23S-R24E
AMC 280820	Cochise No. 59	88-0403856				SEC12-T23S-R24E
AMC 280821	Cochise No. 60	88-0403857				SEC12-T23S-R24E
AMC 280822	Cochise No. 61	88-0403858				SEC12-T23S-R24E
AMC 280823	Cochise No. 62	88-0403859				SEC12-T23S-R24E
AMC 280824	Cochise No. 63	88-0403860				SEC12-T23S-R24E
AMC 280825	Cochise No. 64	88-0403861				SEC12-T23S-R24E
AMC 280826	Cochise No. 65	88-0403862				SEC12-T23S-R24E
AMC 280827	Cochise No. 66	88-0403863				SEC12-T23S-R24E
AMC 280828	Cochise No. 67	88-0403864				SEC12-T23S-R24E
AMC 280829	Cochise No. 68	88-0403865				SEC12-T23S-R24E
AMC 280830	Cochise No. 69	88-0403866				SEC12-T23S-R24E
AMC 280831	Cochise No. 70	88-0403867				SEC12-T23S-R24E
AMC 280832	Cochise No. 71	88-0403868				SEC12-T23S-R24E
AMC 280833	Cochise No. 7A	88-0203804				SEC10-T23S-R24E
AMC 280834	Cochise No. 8A	88-0203805				SEC10-T23S-R24E
AMC 280835	Cochise No. 9A	88-0203806				SEC10-T23S-R24E
AMC 280836	Cochise No. 10A	88-0203807				SEC10-T23S-R24E
AMC 280837	Cochise No. 11A	88-0203808				SEC10-T23S-R24E
AMC 280838	Cochise No. 16A	88-0203813				SEC10-T23S-R24E
AMC 280839	Cochise No. 17A	88-0203814				SEC10-T23S-R24E
AMC 280840	Cochise No. 18A	88-0203815				SEC10-T23S-R24E
AMC 280841	Cochise No. 19A	88-0203816				SEC10-T23S-R24E
AMC 280842	Cochise No. 20A	88-0203817				SEC10-T23S-R24E
AMC 280843	Cochise No. 21A	88-0203818				SEC10-T23S-R24E
AMC 280844	Cochise No. 22A	88-0203819				SEC11-T23S-R24E
AMC 280845	Cochise No. 23A	88-0203820				SEC11-T23S-R24E
AMC 282508	Cochise No. 72	88-0406824				SEC10-T23S-R24E
AMC 286369	Cochise No. 36A	88-0406823				SEC11-T23S-R24E
AMC 312044	Waldo Fraction	91-0203410				SEC10-T23S-R24E
AMC 344674	Shattuck Fraction	97-0203136				SEC17-T23S-R24E
No. Of Claims	74					

PHOENIX, ARIZONA
2018 MAY -9 - 10:22

Date: 10/30/2017

RECEIVED
STATE OFFICE

United States Department of the Interior
Bureau of Land Management
 DIV OF LANDS, MINRLS & ENERGY
 ONE N CENTRAL AVE
 PHOENIX, AZ 85004 -4427
 Phone: 602-417-9200

Receipt

No: 4158633

Transaction #: 4272857	
Date of Transaction: 05/09/2018	
CUSTOMER:	
FREEPORT MINERALS CORP 333 N CENTRAL AVE PHOENIX,AZ 85004-2121 US	

LINE #	QTY	DESCRIPTION	REMARKS	UNIT PRICE	TOTAL
1	1.00	LOCATABLE MINERALS / MINING CLAIMS- NOT NEW-UNADJUD,ONE AUTH NO. ONLY / MINING CLAIM MONEY RECEIVED CASES: AMC280775/\$11470.00	2019 MAINT (74)	- n/a -	11470.00
TOTAL:					\$11,470.00

PAYMENT INFORMATION			
1	AMOUNT:	11470.00	POSTMARKED: N/A
	TYPE:	CHECK	RECEIVED: 05/09/2018
	CHECK NO:	0000895963	
	NAME:	FREEPORT MINERALS CORP 333 N CENTRAL AVE PHOENIX AZ 85004-2121 US	

REMARKS

This receipt was generated by the automated BLM Collections and Billing System and is a paper representation of a portion of the official electronic record contained therein.

April 27, 2017

After recording, return to:
Freeport Minerals Corporation
Attn: C. Loder
333 North Central Avenue
Phoenix, AZ 85004

280775
282507
286369
312044
344674

Bureau of Land Management
Arizona State Office
One N. Central Avenue
Phoenix, AZ 85004


2017

NOTICE OF INTENT TO HOLD MINING CLAIMS AND PAYMENT OF BLM MAINTENANCE FEE

Re: Payment of Annual Claim Maintenance Fee

Dear Sir or Madam:

This will serve as notice that Freeport Minerals Corporation, formerly known as Freeport-McMoRan Corporation, whose address for purposes of this filing is 333 North Central Avenue, 24th Floor, Phoenix, Arizona, 85004, intends to hold the mining claims and/or mill sites described on Exhibit A attached hereto for the assessment year ending at 12 o'clock, noon, on September 1, 2018 by payment of the annual maintenance fee of \$155 per claim or site. Payment of such amount is made herewith for such assessment year for each of the claims and sites, the name, and BLM serial number with the book and page or index number of recording of the location notice in the official records of Cochise County, Arizona, of which, is set forth on Exhibit A attached hereto and by this reference incorporated herein.




Carolyn Loder for
Freeport Minerals Corporation


State of Arizona)
) ss.
County of Maricopa)

RECEIVED
BLM AZ STATE OFFICE
2017 APR 27 A 9:26
PHOENIX, ARIZONA

The foregoing instrument was acknowledged before me on April 27th, 2017, by Carolyn Loder, on behalf of Freeport Minerals Corporation, formerly known as Freeport-McMoRan Corporation.

(Seal)

 **STEPHANIE D. TURTON**
Notary Public - State of Arizona
MARICOPA COUNTY
My Commission Expires Nov. 18, 2019



Notary Public
My commission expires: 11-18-2019

ENTERED
MAY 04 2017
BY: RAm

EXHIBIT A

County: Cochise

State: AZ

<u>BLM Serial #</u>	<u>Claim Name</u>	<u>Original Recording</u>		<u>Amended Recording</u>		<u>Location</u>
		<u>Recording #</u>	<u>Page #</u>	<u>Recording #</u>	<u>Page #</u>	
AMC 280775	Cochise No. 1	88-0203798				SEC10-T23S-R24E
AMC 280776	Cochise No. 2	88-0203799				SEC10-T23S-R24E
AMC 280777	Cochise No. 3	88-0203800				SEC10-T23S-R24E
AMC 280778	Cochise No. 4	88-0203801				SEC10-T23S-R24E
AMC 280779	Cochise No. 5	88-0203802				SEC10-T23S-R24E
AMC 280780	Cochise No. 6	88-0203803				SEC11-T23S-R24E
AMC 280781	Cochise No. 12	88-0203809				SEC10-T23S-R24E
AMC 280782	Cochise No. 13	88-0203810				SEC10-T23S-R24E
AMC 280783	Cochise No. 14	88-0203811				SEC10-T23S-R24E
AMC 280784	Cochise No. 15	88-0203812				SEC10-T23S-R24E
AMC 280785	Cochise No. 24	88-0203821				SEC11-T23S-R24E
AMC 280786	Cochise No. 25	88-0203822				SEC11-T23S-R24E
AMC 280787	Cochise No. 26	88-0203823				SEC11-T23S-R24E
AMC 280788	Cochise No. 27	88-0203824				SEC11-T23S-R24E
AMC 280789	Cochise No. 28	88-0203825				SEC11-T23S-R24E
AMC 280790	Cochise No. 29	88-0203826				SEC11-T23S-R24E
AMC 280791	Cochise No. 30	88-0203827				SEC11-T23S-R24E
AMC 280792	Cochise No. 31	88-0203828				SEC11-T23S-R24E
AMC 280793	Cochise No. 32	88-0203829				SEC11-T23S-R24E
AMC 280794	Cochise No. 33	88-0203830				SEC11-T23S-R24E
AMC 280795	Cochise No. 34	88-0203831				SEC11-T23S-R24E
AMC 280796	Cochise No. 35	88-0203832				SEC11-T23S-R24E
AMC 280798	Cochise No. 37	88-0403834				SEC11-T23S-R24E
AMC 280799	Cochise No. 38	88-0403835				SEC11-T23S-R24E
AMC 280800	Cochise No. 39	88-0403836				SEC11-T23S-R24E
AMC 280801	Cochise No. 40	88-0403837				SEC11-T23S-R24E
AMC 280802	Cochise No. 41	88-0403838				SEC11-T23S-R24E
AMC 280803	Cochise No. 42	88-0403839				SEC11-T23S-R24E
AMC 280804	Cochise No. 43	88-0403840				SEC11-T23S-R24E
AMC 280805	Cochise No. 44	88-0403841				SEC11-T23S-R24E
AMC 280806	Cochise No. 45	88-0403842				SEC11-T23S-R24E
AMC 280807	Cochise No. 46	88-0403843				SEC11-T23S-R24E
AMC 280808	Cochise No. 47	88-0403844				SEC11-T23S-R24E
AMC 280809	Cochise No. 48	88-0403845				SEC11-T23S-R24E
AMC 280810	Cochise No. 49	88-0403846				SEC11-T23S-R24E
AMC 280811	Cochise No. 50	88-0403847				SEC11-T23S-R24E
AMC 280812	Cochise No. 51	88-0403848				SEC11-T23S-R24E
AMC 280813	Cochise No. 52	88-0403849				SEC11-T23S-R24E

Date: 1/3/2017

RECEIVED
 JAN 11 2017
 ARIZONA
 STATE
 DEPT. OF
 LAND
 MANAGEMENT

EXHIBIT A

County: Cochise

State: AZ

BLM Serial #	Claim Name	Original Recording		Amended Recording		Location
		Recording #	Page #	Recording #	Page #	
AMC 280814	Cochise No. 53	88-0403851				SEC11-T23S-R24E
AMC 280815	Cochise No. 54	88-0403851				SEC11-T23S-R24E
AMC 280816	Cochise No. 55	88-0403852				SEC12-T23S-R24E
AMC 280817	Cochise No. 56	88-0403853				SEC12-T23S-R24E
AMC 280818	Cochise No. 57	88-0403854				SEC12-T23S-R24E
AMC 280819	Cochise No. 58	88-0403855				SEC12-T23S-R24E
AMC 280820	Cochise No. 59	88-0403856				SEC12-T23S-R24E
AMC 280821	Cochise No. 60	88-0403857				SEC12-T23S-R24E
AMC 280822	Cochise No. 61	88-0403858				SEC12-T23S-R24E
AMC 280823	Cochise No. 62	88-0403859				SEC12-T23S-R24E
AMC 280824	Cochise No. 63	88-0403860				SEC12-T23S-R24E
AMC 280825	Cochise No. 64	88-0403861				SEC12-T23S-R24E
AMC 280826	Cochise No. 65	88-0403862				SEC12-T23S-R24E
AMC 280827	Cochise No. 66	88-0403863				SEC12-T23S-R24E
AMC 280828	Cochise No. 67	88-0403864				SEC12-T23S-R24E
AMC 280829	Cochise No. 68	88-0403865				SEC12-T23S-R24E
AMC 280830	Cochise No. 69	88-0403866				SEC12-T23S-R24E
AMC 280831	Cochise No. 70	88-0403867				SEC12-T23S-R24E
AMC 280832	Cochise No. 71	88-0403868				SEC12-T23S-R24E
AMC 280833	Cochise No. 7A	88-0203804				SEC10-T23S-R24E
AMC 280834	Cochise No. 8A	88-0203805				SEC10-T23S-R24E
AMC 280835	Cochise No. 9A	88-0203806				SEC10-T23S-R24E
AMC 280836	Cochise No. 10A	88-0203807				SEC10-T23S-R24E
AMC 280837	Cochise No. 11A	88-0203808				SEC10-T23S-R24E
AMC 280838	Cochise No. 16A	88-0203813				SEC10-T23S-R24E
AMC 280839	Cochise No. 17A	88-0203814				SEC10-T23S-R24E
AMC 280840	Cochise No. 18A	88-0203815				SEC10-T23S-R24E
AMC 280841	Cochise No. 19A	88-0203816				SEC10-T23S-R24E
AMC 280842	Cochise No. 20A	88-0203817				SEC10-T23S-R24E
AMC 280843	Cochise No. 21A	88-0203818				SEC10-T23S-R24E
AMC 280844	Cochise No. 22A	88-0203819				SEC11-T23S-R24E
AMC 280845	Cochise No. 23A	88-0203820				SEC11-T23S-R24E
AMC 282508	Cochise No. 72	88-0406824				SEC10-T23S-R24E
AMC 286369	Cochise No. 36A	88-0406823				SEC11-T23S-R24E
AMC 312044	Waldo Fraction	91-0203410				SEC10-T23S-R24E
AMC 344674	Shattuck Fraction	97-0203136				SEC17-T23S-R24E

No. Of Claims 74

Date: 1/3/2017

Page 2

RECEIVED
 FILM AUSTIN STATE OFFICE
 1/3/2017

United States Department of the Interior
Bureau of Land Management
 DIV OF LANDS, MINRLS & ENERGY
 ONE N CENTRAL AVE
 PHOENIX, AZ 85004 -4427
 Phone: 602-417-9200

Receipt

No: 3821353

Transaction #: 3929351	
Date of Transaction: 04/27/2017	
CUSTOMER:	
FREEPORT MCMORAN INC 333 N CENTRAL AVE PHOENIX, AZ 85004-2121 US	

LINE #	QTY	DESCRIPTION	REMARKS	UNIT PRICE	TOTAL
1	1.00	LOCATABLE MINERALS / MINING CLAIMS- NOT NEW-UNADJUD, ONE AUTH NO. ONLY / MINING CLAIM MONEY RECEIVED CASES: AMC280775/\$11470.00	2018 MAINT/74	- n/a -	11470.00
TOTAL:					\$11,470.00

PAYMENT INFORMATION					
1	AMOUNT:	11470.00	POSTMARKED:	N/A	
	TYPE:	CHECK	RECEIVED:	04/27/2017	
	CHECK NO:	0000875871			
	NAME:	FREEPORT MCMORAN INC 333 N CENTRAL AVE PHOENIX AZ 85004-2121 US			

REMARKS

This receipt was generated by the automated BLM Collections and Billing System and is a paper representation of a portion of the official electronic record contained therein.

312044

June 15, 2016

After recording, return to:
Freeport Minerals Corporation
Attn: C. Loder
333 North Central Avenue
Phoenix, AZ 85004

Bureau of Land Management
Arizona State Office
One N. Central Avenue
Phoenix, AZ 85004

RECEIVED
BLM AZ STATE OFFICE
2016 JUN 15 2:28
PHOENIX, ARIZONA

NOTICE OF INTENT TO HOLD MINING CLAIMS AND PAYMENT OF BLM MAINTENANCE FEE

Re: Payment of Annual Claim Maintenance Fee

Dear Sir or Madam:

This will serve as notice that Freeport Minerals Corporation, formerly known as Freeport-McMoRan Corporation, whose address for purposes of this filing is 333 North Central Avenue, 24th Floor, Phoenix, Arizona, 85004, intends to hold the mining claims and/or mill sites described on Exhibit A attached hereto for the assessment year ending at 12 o'clock, noon, on September 1, 2017 by payment of the annual maintenance fee of \$155 per claim or site. Payment of such amount is made herewith for such assessment year for each of the claims and sites, the name, and BLM serial number with the book and page or index number of recording of the location notice in the official records of Cochise County, Arizona, of which, is set forth on Exhibit A attached hereto and by this reference incorporated herein.

Carolyn Loder for
Freeport Minerals Corporation

State of Arizona)
) ss.
County of Maricopa)

The foregoing instrument was acknowledged before me on June 15th, 2016, by Carolyn Loder, on behalf of Freeport Minerals Corporation, formerly known as Freeport-McMoRan Corporation.

(Seal)



Stephanie D. Turton
Notary Public

My commission expires: 11/18/2019

June 15, 2016

After recording, return to:
Freeport Minerals Corporation
Attn: C. Loder
333 North Central Avenue
Phoenix, AZ 85004

Bureau of Land Management
Arizona State Office
One N. Central Avenue
Phoenix, AZ 85004

280775
282507
286369
312044
344674

RECEIVED
AZ STATE OFFICE
2016 JUN 15 2:28
PHOENIX, ARIZONA

**NOTICE OF INTENT TO HOLD MINING CLAIMS AND PAYMENT OF BLM
MAINTENANCE FEE**

Re: Payment of Annual Claim Maintenance Fee

Dear Sir or Madam:

This will serve as notice that Freeport Minerals Corporation, formerly known as Freeport-McMoRan Corporation, whose address for purposes of this filing is 333 North Central Avenue, 24th Floor, Phoenix, Arizona, 85004, intends to hold the mining claims and/or mill sites described on Exhibit A attached hereto for the assessment year ending at 12 o'clock, noon, on September 1, 2017 by payment of the annual maintenance fee of \$155 per claim or site. Payment of such amount is made herewith for such assessment year for each of the claims and sites, the name, and BLM serial number with the book and page or index number of recording of the location notice in the official records of Cochise County, Arizona, of which, is set forth on Exhibit A attached hereto and by this reference incorporated herein.




Carolyn Loder for
Freeport Minerals Corporation

State of Arizona)
) ss.
County of Maricopa)

The foregoing instrument was acknowledged before me on June 15th, 2016, by _____, on behalf of Freeport Minerals Corporation, formerly known as Freeport-McMoRan Corporation.

(Seal)





Notary Public
My commission expires: 11/18/2019

JUN 16 2016

Ram

Exhibit A

County: Cochise

State: AZ

<u>BLM Serial #</u>	<u>Claim Name</u>	<u>Original Recording</u>		<u>Amended Recording</u>		<u>Location</u>
		<u>Recording #</u>	<u>Page #</u>	<u>Recording #</u>	<u>Page #</u>	
AMC 280775	Cochise No. 1	88-0203798				SEC10-T23S-R24E
AMC 280776	Cochise No. 2	88-0203799				SEC10-T23S-R24E
AMC 280777	Cochise No. 3	88-0203800				SEC10-T23S-R24E
AMC 280778	Cochise No. 4	88-0203801				SEC10-T23S-R24E
AMC 280779	Cochise No. 5	88-0203802				SEC10-T23S-R24E
AMC 280780	Cochise No. 6	88-0203803				SEC11-T23S-R24E
AMC 280781	Cochise No. 12	88-0203809				SEC10-T23S-R24E
AMC 280782	Cochise No. 13	88-0203810				SEC10-T23S-R24E
AMC 280783	Cochise No. 14	88-0203811				SEC10-T23S-R24E
AMC 280784	Cochise No. 15	88-0203812				SEC10-T23S-R24E
AMC 280785	Cochise No. 24	88-0203821				SEC11-T23S-R24E
AMC 280786	Cochise No. 25	88-0203822				SEC11-T23S-R24E
AMC 280787	Cochise No. 26	88-0203823				SEC11-T23S-R24E
AMC 280788	Cochise No. 27	88-0203824				SEC11-T23S-R24E
AMC 280789	Cochise No. 28	88-0203825				SEC11-T23S-R24E
AMC 280790	Cochise No. 29	88-0203826				SEC11-T23S-R24E
AMC 280791	Cochise No. 30	88-0203827				SEC11-T23S-R24E
AMC 280792	Cochise No. 31	88-0203828				SEC11-T23S-R24E
AMC 280793	Cochise No. 32	88-0203829				SEC11-T23S-R24E
AMC 280794	Cochise No. 33	88-0203830				SEC11-T23S-R24E
AMC 280795	Cochise No. 34	88-0203831				SEC11-T23S-R24E
AMC 280796	Cochise No. 35	88-0203832				SEC11-T23S-R24E
AMC 280798	Cochise No. 37	88-0403834				SEC11-T23S-R24E
AMC 280799	Cochise No. 38	88-0403835				SEC11-T23S-R24E
AMC 280800	Cochise No. 39	88-0403836				SEC11-T23S-R24E
AMC 280801	Cochise No. 40	88-0403837				SEC11-T23S-R24E
AMC 280802	Cochise No. 41	88-0403838				SEC11-T23S-R24E
AMC 280803	Cochise No. 42	88-0403839				SEC11-T23S-R24E
AMC 280804	Cochise No. 43	88-0403840				SEC11-T23S-R24E
AMC 280805	Cochise No. 44	88-0403841				SEC11-T23S-R24E
AMC 280806	Cochise No. 45	88-0403842				SEC11-T23S-R24E
AMC 280807	Cochise No. 46	88-0403843				SEC11-T23S-R24E
AMC 280808	Cochise No. 47	88-0403844				SEC11-T23S-R24E
AMC 280809	Cochise No. 48	88-0403845				SEC11-T23S-R24E
AMC 280810	Cochise No. 49	88-0403846				SEC11-T23S-R24E
AMC 280811	Cochise No. 50	88-0403847				SEC11-T23S-R24E
AMC 280812	Cochise No. 51	88-0403848				SEC11-T23S-R24E
AMC 280813	Cochise No. 52	88-0403849				SEC11-T23S-R24E

Date: 5/9/2016

Page 1

RECEIVED
AZ STATE OFFICE
2016 JUN 15 P 3:20
ARIZONA

Exhibit A

County: Cochise

State: AZ

BLM Serial #	Claim Name	Original Recording		Amended Recording		Location
		Recording #	Page #	Recording #	Page #	
AMC 280814	Cochise No. 53	88-0403851				SEC11-T23S-R24E
AMC 280815	Cochise No. 54	88-0403851				SEC11-T23S-R24E
AMC 280816	Cochise No. 55	88-0403852				SEC12-T23S-R24E
AMC 280817	Cochise No. 56	88-0403853				SEC12-T23S-R24E
AMC 280818	Cochise No. 57	88-0403854				SEC12-T23S-R24E
AMC 280819	Cochise No. 58	88-0403855				SEC12-T23S-R24E
AMC 280820	Cochise No. 59	88-0403856				SEC12-T23S-R24E
AMC 280821	Cochise No. 60	88-0403857				SEC12-T23S-R24E
AMC 280822	Cochise No. 61	88-0403858				SEC12-T23S-R24E
AMC 280823	Cochise No. 62	88-0403859				SEC12-T23S-R24E
AMC 280824	Cochise No. 63	88-0403860				SEC12-T23S-R24E
AMC 280825	Cochise No. 64	88-0403861				SEC12-T23S-R24E
AMC 280826	Cochise No. 65	88-0403862				SEC12-T23S-R24E
AMC 280827	Cochise No. 66	88-0403863				SEC12-T23S-R24E
AMC 280828	Cochise No. 67	88-0403864				SEC12-T23S-R24E
AMC 280829	Cochise No. 68	88-0403865				SEC12-T23S-R24E
AMC 280830	Cochise No. 69	88-0403866				SEC12-T23S-R24E
AMC 280831	Cochise No. 70	88-0403867				SEC12-T23S-R24E
AMC 280832	Cochise No. 71	88-0403868				SEC12-T23S-R24E
AMC 280833	Cochise No. 7A	88-0203804				SEC10-T23S-R24E
AMC 280834	Cochise No. 8A	88-0203805				SEC10-T23S-R24E
AMC 280835	Cochise No. 9A	88-0203806				SEC10-T23S-R24E
AMC 280836	Cochise No. 10A	88-0203807				SEC10-T23S-R24E
AMC 280837	Cochise No. 11A	88-0203808				SEC10-T23S-R24E
AMC 280838	Cochise No. 16A	88-0203813				SEC10-T23S-R24E
AMC 280839	Cochise No. 17A	88-0203814				SEC10-T23S-R24E
AMC 280840	Cochise No. 18A	88-0203815				SEC10-T23S-R24E
AMC 280841	Cochise No. 19A	88-0203816				SEC10-T23S-R24E
AMC 280842	Cochise No. 20A	88-0203817				SEC10-T23S-R24E
AMC 280843	Cochise No. 21A	88-0203818				SEC10-T23S-R24E
AMC 280844	Cochise No. 22A	88-0203819				SEC11-T23S-R24E
AMC 280845	Cochise No. 23A	88-0203820				SEC11-T23S-R24E
AMC 282508	Cochise No. 72	88-0406824				SEC10-T23S-R24E
AMC 286369	Cochise No. 36A	88-0406823				SEC11-T23S-R24E
AMC 312044	Waldo Fraction	91-0203410				SEC10-T23S-R24E
AMC 344674	Shattuck Fraction	97-0203136				SEC17-T23S-R24E
No. Of Claims	74					

Date: 5/9/2016

Page 2

2016 JUN 15 P 2:29

RECEIVED
AZ STATE OFFICE

RECEIVED
AZ STATE OFFICE

**United States Department of the Interior
Bureau of Land Management
DIV OF LANDS, MINRLS & ENERGY
ONE N CENTRAL AVE
PHOENIX, AZ 85004 -4427
Phone: 602-417-9200**

Receipt

No: 3586021

Transaction #: 3689112	
Date of Transaction: 06/15/2016	
CUSTOMER:	
FREEPORT-MCMORAN INC 333 N CENTRAL AVE PHOENIX, AZ 85004-2121 US	

LINE #	QTY	DESCRIPTION	REMARKS	UNIT PRICE	TOTAL
1	1.00	LOCATABLE MINERALS / MINING CLAIMS- NOT NEW-UNADJUD, ONE AUTH NO. ONLY / MINING CLAIM MONEY RECEIVED CASES: AMC280775/\$11470.00	2017 MAINT/74	- n/a -	11470.00
TOTAL:					\$11,470.00

PAYMENT INFORMATION			
1	AMOUNT:	11470.00	POSTMARKED: N/A
	TYPE:	CHECK	RECEIVED: 06/15/2016
	CHECK NO:	0000860033	
	NAME:	FREEPORT-MCMORAN INC 333 N CENTRAL AVE PHOENIX AZ 85004-2121 US	

REMARKS

This receipt was generated by the automated BLM Collections and Billing System and is a paper representation of a portion of the official electronic record contained therein.

AMC 280775
282507
286369
312044
344674

June 24, 2014

After recording, return to:
Freeport Minerals Corporation
Attn: C. Loder
333 North Central Avenue
Phoenix, AZ 85004

Bureau of Land Management
Arizona State Office
One N. Central Avenue
Phoenix, AZ 85004

NO. OF CLAIMS 74
AMOUNT 10,360.
RECEIPT NO. 3064151
INIT. SC

** BLM-ASO**

2014

NOTICE OF INTENT TO HOLD MINING CLAIMS AND PAYMENT OF BLM MAINTENANCE FEE

Re: Payment of Annual Claim Maintenance Fee

Dear Sir or Madam:

This will serve as notice that Freeport Minerals Corporation, formerly known as Freeport-McMoRan Corporation, whose address for purposes of this filing is 333 North Central Avenue, 24th Floor, Phoenix, Arizona, 85004, intends to hold the mining claims and/or mill sites described on Exhibit A attached hereto for the assessment year ending at 12 o'clock, noon, on September 1, 2015 by payment of the annual maintenance fee of \$140 per claim or site. Payment of such amount is made herewith for such assessment year for each of the claims and sites, the name, and BLM serial number with the book and page or index number of recording of the location notice in the official records of Cochise County, Arizona, of which, is set forth on Exhibit A attached hereto and by this reference incorporated herein.

[Signature]

Carolyn Loder for
Freeport Minerals Corporation

State of Arizona)
) ss.
County of Maricopa)

RECEIVED
M AZ STATE OFFICE
2014 JUN 26 A 9:53
PHOENIX, ARIZONA

The foregoing instrument was acknowledged before me on June 24th, 2014, by Carolyn Loder, on behalf of Freeport Minerals Corporation, formerly known as Freeport-McMoRan Corporation.

(Seal)

STEPHANIE D. TURTON
Notary Public - State of Arizona
MARICOPA COUNTY
My Commission Expires Nov. 18, 2015

[Signature]
Notary Public

My commission expires: 11-18-2015

ENTERED
JUN 27 2014
BY: RAM

EXHIBIT A

County: Cochise

State: AZ

BLM Serial #	Claim Name	Original Recording		Amended Recording		Location
		Recording #	Page #	Recording #	Page #	
AMC 280775	Cochise No. 1	88-0203798	280775			SEC10-T23S-R24E
AMC 280776	Cochise No. 2	88-0203799				SEC10-T23S-R24E
AMC 280777	Cochise No. 3	88-0203800				SEC10-T23S-R24E
AMC 280778	Cochise No. 4	88-0203801				SEC10-T23S-R24E
AMC 280779	Cochise No. 5	88-0203802				SEC10-T23S-R24E
AMC 280780	Cochise No. 6	88-0203803				SEC11-T23S-R24E
AMC 280781	Cochise No. 12	88-0203809				SEC10-T23S-R24E
AMC 280782	Cochise No. 13	88-0203810				SEC10-T23S-R24E
AMC 280783	Cochise No. 14	88-0203811				SEC10-T23S-R24E
AMC 280784	Cochise No. 15	88-0203812				SEC10-T23S-R24E
AMC 280785	Cochise No. 24	88-0203821				SEC11-T23S-R24E
AMC 280786	Cochise No. 25	88-0203822				SEC11-T23S-R24E
AMC 280787	Cochise No. 26	88-0203823				SEC11-T23S-R24E
AMC 280788	Cochise No. 27	88-0203824				SEC11-T23S-R24E
AMC 280789	Cochise No. 28	88-0203825				SEC11-T23S-R24E
AMC 280790	Cochise No. 29	88-0203826				SEC11-T23S-R24E
AMC 280791	Cochise No. 30	88-0203827				SEC11-T23S-R24E
AMC 280792	Cochise No. 31	88-0203828				SEC11-T23S-R24E
AMC 280793	Cochise No. 32	88-0203829				SEC11-T23S-R24E
AMC 280794	Cochise No. 33	88-0203830				SEC11-T23S-R24E
AMC 280795	Cochise No. 34	88-0203831				SEC11-T23S-R24E
✓ AMC 280796	Cochise No. 35	88-0203832				SEC11-T23S-R24E
✓ AMC 280798	Cochise No. 37	88-0403834				SEC11-T23S-R24E
AMC 280799	Cochise No. 38	88-0403835				SEC11-T23S-R24E
AMC 280800	Cochise No. 39	88-0403836				SEC11-T23S-R24E
AMC 280801	Cochise No. 40	88-0403837				SEC11-T23S-R24E
AMC 280802	Cochise No. 41	88-0403838				SEC11-T23S-R24E
AMC 280803	Cochise No. 42	88-0403839				SEC11-T23S-R24E
AMC 280804	Cochise No. 43	88-0403840				SEC11-T23S-R24E
AMC 280805	Cochise No. 44	88-0403841				SEC11-T23S-R24E
AMC 280806	Cochise No. 45	88-0403842				SEC11-T23S-R24E
AMC 280807	Cochise No. 46	88-0403843				SEC11-T23S-R24E
AMC 280808	Cochise No. 47	88-0403844				SEC11-T23S-R24E
AMC 280809	Cochise No. 48	88-0403845				SEC11-T23S-R24E
AMC 280810	Cochise No. 49	88-0403846				SEC11-T23S-R24E
AMC 280811	Cochise No. 50	88-0403847				SEC11-T23S-R24E
AMC 280812	Cochise No. 51	88-0403848				SEC11-T23S-R24E
AMC 280813	Cochise No. 52	88-0403849				SEC11-T23S-R24E

Date: 1/21/2014

RECEIVED
 BLM AZ STATE OFFICE
 2014 JUN 26 A 9:53
 PHOENIX, ARIZONA

[Handwritten signature]

EXHIBIT A

County: Cochise

State: AZ

BLM Serial #	Claim Name	Original Recording		Amended Recording		Location
		Recording #	Page #	Recording #	Page #	
AMC 280814	Cochise No. 53	88-0403851				SEC11-T23S-R24E
AMC 280815	Cochise No. 54	88-0403851				SEC11-T23S-R24E
AMC 280816	Cochise No. 55	88-0403852				SEC12-T23S-R24E
AMC 280817	Cochise No. 56	88-0403853				SEC12-T23S-R24E
AMC 280818	Cochise No. 57	88-0403854				SEC12-T23S-R24E
AMC 280819	Cochise No. 58	88-0403855				SEC12-T23S-R24E
AMC 280820	Cochise No. 59	88-0403856				SEC12-T23S-R24E
AMC 280821	Cochise No. 60	88-0403857				SEC12-T23S-R24E
AMC 280822	Cochise No. 61	88-0403858				SEC12-T23S-R24E
AMC 280823	Cochise No. 62	88-0403859				SEC12-T23S-R24E
AMC 280824	Cochise No. 63	88-0403860				SEC12-T23S-R24E
AMC 280825	Cochise No. 64	88-0403861				SEC12-T23S-R24E
AMC 280826	Cochise No. 65	88-0403862				SEC12-T23S-R24E
AMC 280827	Cochise No. 66	88-0403863				SEC12-T23S-R24E
AMC 280828	Cochise No. 67	88-0403864				SEC12-T23S-R24E
AMC 280829	Cochise No. 68	88-0403865				SEC12-T23S-R24E
AMC 280830	Cochise No. 69	88-0403866				SEC12-T23S-R24E
AMC 280831	Cochise No. 70	88-0403867				SEC12-T23S-R24E
AMC 280832	Cochise No. 71	88-0403868				SEC12-T23S-R24E
AMC 280833	Cochise No. 7A	88-0203804				SEC10-T23S-R24E
AMC 280834	Cochise No. 8A	88-0203805				SEC10-T23S-R24E
AMC 280835	Cochise No. 9A	88-0203806				SEC10-T23S-R24E
AMC 280836	Cochise No. 10A	88-0203807				SEC10-T23S-R24E
AMC 280837	Cochise No. 11A	88-0203808				SEC10-T23S-R24E
AMC 280838	Cochise No. 16A	88-0203813				SEC10-T23S-R24E
AMC 280839	Cochise No. 17A	88-0203814				SEC10-T23S-R24E
AMC 280840	Cochise No. 18A	88-0203815				SEC10-T23S-R24E
AMC 280841	Cochise No. 19A	88-0203816				SEC10-T23S-R24E
AMC 280842	Cochise No. 20A	88-0203817				SEC10-T23S-R24E
AMC 280843	Cochise No. 21A	88-0203818				SEC10-T23S-R24E
AMC 280844	Cochise No. 22A	88-0203819				SEC11-T23S-R24E
✓ AMC 280845	Cochise No. 23A ↗	88-0203820				SEC11-T23S-R24E
✓ AMC 282508	Cochise No. 72	88-0406824	-	282507		SEC10-T23S-R24E
✓ AMC 286369	Cochise No. 36A	88-0406823	-	286369		SEC11-T23S-R24E
✓ AMC 312044	Waldo Fraction	91-0203410	-	312044		SEC10-T23S-R24E
✓ AMC 344674	Shattuck Fraction	97-0203136				SEC17-T23S-R24E
No. Of Claims	74					

L# 280 775
 282507
 286369
 312044
 PHOENIX, ARIZONA
 344674
 2014 JUN 26 A 9:54

RECEIVED
 TLM AZ STATE OFFICE

Date: 1/21/2014

36/50

**United States Department of the Interior
Bureau of Land Management
LANDS/RECREATION & PLANNING
ONE N CENTRAL AVE
PHOENIX, AZ 85004 -2203
Phone: 602-417-9200**

Receipt

No: 3064151

Transaction #: 3155138	
Date of Transaction: 06/26/2014	
CUSTOMER:	
FREEPORT MCMORAN COPPER & GOLD 333 N CENTRAL AVE PHOENIX, AZ 85004-2121 US	

LINE #	QTY	DESCRIPTION	REMARKS	UNIT PRICE	TOTAL
1	1.00	LOCATABLE MINERALS / MINING CLAIMS- NOT NEW-UNADJUD, ONE AUTH NO. ONLY / MINING CLAIM MONEY RECEIVED CASES: AMC280775/\$10360.00	MAINT 2015 (74)	- n/a -	10360.00
TOTAL:					\$10,360.00

PAYMENT INFORMATION			
1	AMOUNT:	10360.00	POSTMARKED: N/A
	TYPE:	CHECK	RECEIVED: 06/26/2014
	CHECK NO:	0000819659	
	NAME:	FREEPORT MCMORAN COPPER & GOLD 333 N CENTRAL AVE PHOENIX AZ 85004-2121 US	

REMARKS

This receipt was generated by the automated BLM Collections and Billing System and is a paper representation of a portion of the official electronic record contained therein.

**FREEPORT-McMORAN
COPPER & GOLD INC.**

333 North Central Avenue, Phoenix, AZ 85004 ♦ (602) 366-8152 ♦ Fax (602) 366-7305

July 3, 2014

Bureau of Land Management
One North Central Avenue
Phoenix, AZ 85004

ADDITIONAL PYMET
NO. OF CLAIMS 74
AMOUNT 1110.00
RECEIPT NO. 3070082
INIT. SC
BLM-ASO

RE: Additional Fees of \$15.00 due to Final Rule-Federal Register dated 6/30/2014

Attn: Public Room,

Please accept this check in the amount of \$1,110.00 to pay the additional 2015 Maintenance Fees of \$1,110.00 (\$15.00/per claim) as per the BLM Final Rule in the Federal Register dated June 30, 2014.

The initial payment of \$10,360.00 (\$140/per claim) was paid in your office on 6/26/2014 on Receipt No. 3064151.

Please contact me at (602) 366-8152 if you have any questions.

Thank you,



Stephanie Turton
Land & Water Representative

Enclosures

RECEIVED
BLM AZ STATE OFFICE
2014 JUL - 3 A 9: 32
PHOENIX, ARIZONA

ENTERED
JUL 07 2014
BY: RAM

June 24, 2014

After recording, return to:
Freeport Minerals Corporation
Attn: C. Loder
333 North Central Avenue
Phoenix, AZ 85004

Bureau of Land Management
Arizona State Office
One N. Central Avenue
Phoenix, AZ 85004

NO. OF CLAIMS 74
AMOUNT 10,360.
RECEIPT NO. 3064151
INFT. SC
** BLM-ASO**


2014

NOTICE OF INTENT TO HOLD MINING CLAIMS AND PAYMENT OF BLM MAINTENANCE FEE

Re: Payment of Annual Claim Maintenance Fee

Dear Sir or Madam:

This will serve as notice that Freeport Minerals Corporation, formerly known as Freeport-McMoRan Corporation, whose address for purposes of this filing is 333 North Central Avenue, 24th Floor, Phoenix, Arizona, 85004, intends to hold the mining claims and/or mill sites described on Exhibit A attached hereto for the assessment year ending at 12 o'clock, noon, on September 1, 2015 by payment of the annual maintenance fee of \$140 per claim or site. Payment of such amount is made herewith for such assessment year for each of the claims and sites, the name, and BLM serial number with the book and page or index number of recording of the location notice in the official records of Cochise County, Arizona, of which, is set forth on Exhibit A attached hereto and by this reference incorporated herein.


Carolyn Loder for
Freeport Minerals Corporation

State of Arizona)
) ss.
County of Maricopa)

RECEIVED
M AZ STATE OFFICE
2014 JUN 26 A 9:53
PHOENIX, ARIZONA

The foregoing instrument was acknowledged before me on June 24th, 2014, by Carolyn Loder, on behalf of Freeport Minerals Corporation, formerly known as Freeport-McMoRan Corporation.

RECEIVED
M AZ STATE OFFICE
2014 JUL -3 1A 9:32
PHOENIX, ARIZONA

(Seal)

 **STEPHANIE D. TURTON**
Notary Public - State of Arizona
MARICOPA COUNTY
My Commission Expires Nov. 18, 2015



Notary Public
My commission expires: 11-18-2015

EXHIBIT A

County: Cochise

State: AZ

BLM Serial #	Claim Name	Original Recording		Amended Recording		Location
		Recording #	Page #	Recording #	Page #	
AMC 280775	Cochise No 1	88-0203798				SEC10-T23S-R24E
AMC 280776	Cochise No 2	88-0203799				SEC10-T23S-R24E
AMC 280777	Cochise No 3	88-0203800				SEC10-T23S-R24E
AMC 280778	Cochise No 4	88-0203801				SEC10-T23S-R24E
AMC 280779	Cochise No 5	88-0203802				SEC10-T23S-R24E
AMC 280780	Cochise No 6	88-0203803				SEC11-T23S-R24E
AMC 280781	Cochise No 12	88-0203809				SEC10-T23S-R24E
AMC 280782	Cochise No 13	88-0203810				SEC10-T23S-R24E
AMC 280783	Cochise No 14	88-0203811				SEC10-T23S-R24E
AMC 280784	Cochise No 15	88-0203812				SEC10-T23S-R24E
AMC 280785	Cochise No 24	88-0203821				SEC11-T23S-R24E
AMC 280786	Cochise No 25	88-0203822				SEC11-T23S-R24E
AMC 280787	Cochise No 26	88-0203823				SEC11-T23S-R24E
AMC 280788	Cochise No 27	88-0203824				SEC11-T23S-R24E
AMC 280789	Cochise No 28	88-0203825				SEC11-T23S-R24E
AMC 280790	Cochise No 29	88-0203826				SEC11-T23S-R24E
AMC 280791	Cochise No 30	88-0203827				SEC11-T23S-R24E
AMC 280792	Cochise No 31	88-0203828				SEC11-T23S-R24E
AMC 280793	Cochise No 32	88-0203829				SEC11-T23S-R24E
AMC 280794	Cochise No 33	88-0203830				SEC11-T23S-R24E
AMC 280795	Cochise No 34	88-0203831				SEC11-T23S-R24E
✓ AMC 280796	Cochise No 35	88-0203832				SEC11-T23S-R24E
✓ AMC 280798	Cochise No 37	88-0403834				SEC11-T23S-R24E
AMC 280799	Cochise No 38	88-0403835				SEC11-T23S-R24E
AMC 280800	Cochise No 39	88-0403836				SEC11-T23S-R24E
AMC 280801	Cochise No 40	88-0403837				SEC11-T23S-R24E
AMC 280802	Cochise No 41	88-0403838				SEC11-T23S-R24E
AMC 280803	Cochise No 42	88-0403839				SEC11-T23S-R24E
AMC 280804	Cochise No 43	88-0403840				SEC11-T23S-R24E
AMC 280805	Cochise No 44	88-0403841				SEC11-T23S-R24E
AMC 280806	Cochise No 45	88-0403842				SEC11-T23S-R24E
AMC 280807	Cochise No 46	88-0403843				SEC11-T23S-R24E
AMC 280808	Cochise No 47	88-0403844				SEC11-T23S-R24E
AMC 280809	Cochise No 48	88-0403845				SEC11-T23S-R24E
AMC 280810	Cochise No 49	88-0403846				SEC11-T23S-R24E
AMC 280811	Cochise No 50	88-0403847				SEC11-T23S-R24E
AMC 280812	Cochise No 51	88-0403848				SEC11-T23S-R24E
AMC 280813	Cochise No 52	88-0403849				SEC11-T23S-R24E

Date 1/21/2014

Page 1

RECEIVED
 PHOENIX, ARIZONA
 2014 JUN 26 A 9:53
 RECEIVED
 PHOENIX, ARIZONA
 2014 JUL - 3 A 9:32
 RECEIVED
 PHOENIX, ARIZONA
 2014 JUN 26 A 9:53
 RECEIVED
 PHOENIX, ARIZONA
 2014 JUL - 3 A 9:32

Handwritten initials/signature

EXHIBIT A

County: Cochise

State: AZ

BLM Serial #	Claim Name	Original Recording		Amended Recording		Location
		Recording #	Page #	Recording #	Page #	
AMC 280814	Cochise No 53	88-0403851				SEC11-T23S-R24E
AMC 280815	Cochise No 54	88-0403851				SEC11-T23S-R24E
AMC 280816	Cochise No 55	88-0403852				SEC12-T23S-R24E
AMC 280817	Cochise No 56	88-0403853				SEC12-T23S-R24E
AMC 280818	Cochise No 57	88-0403854				SEC12-T23S-R24E
AMC 280819	Cochise No 58	88-0403855				SEC12-T23S-R24E
AMC 280820	Cochise No 59	88-0403856				SEC12-T23S-R24E
AMC 280821	Cochise No 60	88-0403857				SEC12-T23S-R24E
AMC 280822	Cochise No 61	88-0403858				SEC12-T23S-R24E
AMC 280823	Cochise No 62	88-0403859				SEC12-T23S-R24E
AMC 280824	Cochise No 63	88-0403860				SEC12-T23S-R24E
AMC 280825	Cochise No 64	88-0403861				SEC12-T23S-R24E
AMC 280826	Cochise No 65	88-0403862				SEC12-T23S-R24E
AMC 280827	Cochise No 66	88-0403863				SEC12-T23S-R24E
AMC 280828	Cochise No 67	88-0403864				SEC12-T23S-R24E
AMC 280829	Cochise No 68	88-0403865				SEC12-T23S-R24E
AMC 280830	Cochise No 69	88-0403866				SEC12-T23S-R24E
AMC 280831	Cochise No 70	88-0403867				SEC12-T23S-R24E
AMC 280832	Cochise No 71	88-0403868				SEC12-T23S-R24E
AMC 280833	Cochise No 7A	88-0203804				SEC10-T23S-R24E
AMC 280834	Cochise No 8A	88-0203805				SEC10-T23S-R24E
AMC 280835	Cochise No 9A	88-0203806				SEC10-T23S-R24E
AMC 280836	Cochise No 10A	88-0203807				SEC10-T23S-R24E
AMC 280837	Cochise No 11A	88-0203808				SEC10-T23S-R24E
AMC 280838	Cochise No 16A	88-0203813				SEC10-T23S-R24E
AMC 280839	Cochise No 17A	88-0203814				SEC10-T23S-R24E
AMC 280840	Cochise No 18A	88-0203815				SEC10-T23S-R24E
AMC 280841	Cochise No 19A	88-0203816				SEC10-T23S-R24E
AMC 280842	Cochise No 20A	88-0203817				SEC10-T23S-R24E
AMC 280843	Cochise No 21A	88-0203818				SEC10-T23S-R24E
AMC 280844	Cochise No 22A	88-0203819				SEC11-T23S-R24E
✓ AMC 280845	Cochise No 23A	88-0203820				SEC11-T23S-R24E
AMC 282508	Cochise No 72	88-0406824				SEC10-T23S-R24E
AMC 286369	Cochise No 36A	88-0406823				SEC11-T23S-R24E
AMC 312044	Waldo Fraction	91-0203410				SEC10-T23S-R24E
AMC 344674	Shattuck Fraction	97-0203136				SEC17-T23S-R24E
No. Of Claims	74					

Date 1/21/2014

Page 2

2014 JUN 26 A 9:54

RECEIVED
T.M. AZ STATE OFFICE

PHOENIX, ARIZONA

2014 JUL - 3 A 9:33

RECEIVED
T.M. AZ STATE OFFICE

36/50

United States Department of the Interior
Bureau of Land Management
 LANDS/RECREATION & PLANNING
 ONE N CENTRAL AVE
 PHOENIX, AZ 85004 -2203
 Phone: 602-417-9200

Receipt

No: 3064151

Transaction #: 3155138	
Date of Transaction: 06/26/2014	
CUSTOMER:	
FREEPORT MCMORAN COPPER & GOLD 333 N CENTRAL AVE PHOENIX, AZ 85004-2121 US	

LINE #	QTY	DESCRIPTION	REMARKS	UNIT PRICE	TOTAL
1	1.00	LOCATABLE MINERALS / MINING CLAIMS- NOT NEW-UNADJUD, ONE AUTH NO. ONLY / MINING CLAIM MONEY RECEIVED CASES: AMC280775/\$10360.00	MAINT 2015 (74)	- n/a -	10360.00
TOTAL:					\$10,360.00

PAYMENT INFORMATION			
1	AMOUNT:	10360.00	POSTMARKED: N/A
	TYPE:	CHECK	RECEIVED: 06/26/2014
	CHECK NO:	0000819659	
	NAME:	FREEPORT MCMORAN COPPER & GOLD 333 N CENTRAL AVE PHOENIX AZ 85004-2121 US	

REMARKS

This receipt was generated by the automated BLM Collections and Billing System and is a paper representation of a portion of the official electronic record contained therein.

RECEIVED
 BLM AZ STATE OFFICE
 2014 JUL -3 A 9:33
 PHOENIX, ARIZONA

**United States Department of the Interior
Bureau of Land Management
LANDS/RECREATION & PLANNING
ONE N CENTRAL AVE
PHOENIX, AZ 85004 -2203
Phone: 602-417-9200**

Receipt

No: 3070082

Transaction #: 3161198	
Date of Transaction: 07/03/2014	
CUSTOMER:	
FREEPORT MCMORAN COPPER & GOLD 333 N CENTRAL AVE PHOENIX, AZ 85004-2121 US	

LINE #	QTY	DESCRIPTION	REMARKS	UNIT PRICE	TOTAL
1	1.00	LOCATABLE MINERALS / MINING CLAIMS-NOT NEW-UNADJUD, ONE AUTH NO. ONLY / MINING CLAIM MONEY RECEIVED CASES: AMC280775/\$1110.00	ADDITIONAL MAINT FEE PYMNT 2015	- n/a -	1110.00
TOTAL:					\$1,110.00

PAYMENT INFORMATION			
1	AMOUNT:	1110.00	POSTMARKED: N/A
	TYPE:	CHECK	RECEIVED: 07/03/2014
	CHECK NO:	0000820121	
	NAME:	FREEPORT MCMORAN COPPER & GOLD 333 N CENTRAL AVE PHOENIX AZ 85004-2121 US	

REMARKS
PAYMENT OF \$140 PAID ON RECEIPT 3064151

This receipt was generated by the automated BLM Collections and Billing System and is a paper representation of a portion of the official electronic record contained therein.

June 7, 2013

After recording, return to:
Freeport McMoRan Corporation
Attn: D. Stillwell
333 North Central Avenue
Phoenix, AZ 85004

Bureau of Land Management
Arizona State Office
One N. Central Avenue
Phoenix, AZ 85004

Amc 280775
Amc 282507
Amc 286369
Amc 312044
Amc 344674

RECEIVED
BLM ARIZONA STATE OFFICE
2013 JUN - 7 P 2:33
PHOENIX, ARIZONA

NO. OF CLAIMS 74
AMOUNT 10,360.00
RECEIPT NO. 2809265
•INIT. NCH
** BLM-ASO**

NOTICE OF INTENT TO HOLD MINING CLAIMS AND PAYMENT OF BLM MAINTENANCE FEE

Re: Payment of Annual Claim Maintenance Fee

Dear Sir or Madam:

This will serve as notice that Freeport-McMoRan Corporation, formerly known as Phelps Dodge Corporation, whose address for purposes of this filing is 333 North Central Avenue, 24th Floor, Phoenix, Arizona, 85004, intends to hold the mining claims and/or mill sites described on Exhibit A attached hereto for the assessment year ending at 12 o'clock, noon, on September 1, 2014 by payment of the annual maintenance fee of \$140 per claim or site. Payment of such amount is made herewith for such assessment year for each of the claims and sites, the name, and BLM serial number with the book and page or index number of recording of the location notice in the official records of Cochise County, Arizona, of which, is set forth on Exhibit A attached hereto and by this reference incorporated herein.

Donald A. Stillwell
Donald A. Stillwell for
Freeport-McMoRan Corporation

State of Arizona)
) ss.
County of Maricopa)

The foregoing instrument was acknowledged before me on June 7th, 2013, by Donald A. Stillwell, on behalf of Freeport-McMoRan Corporation, formerly known as Phelps Dodge Corporation.

(Seal)

Stephanie D. Turton
Notary Public
My commission expires: 11/18/2015



ENTERED INTO COMPUTER
7/3/13 AT

EXHIBIT A

County: Cochise

State: AZ

BLM Serial #	Claim Name	Original Recording		Amended Recording		Location
		Recording #	Page #	Recording #	Page #	
AMC 280775	Cochise No. 1	88-0203798				SEC10-T23S-R24E
AMC 280776	Cochise No. 2	88-0203799				SEC10-T23S-R24E
AMC 280777	Cochise No. 3	88-0203800				SEC10-T23S-R24E
AMC 280778	Cochise No. 4	88-0203801				SEC10-T23S-R24E
AMC 280779	Cochise No. 5	88-0203802				SEC10-T23S-R24E
AMC 280780	Cochise No. 6	88-0203803				SEC11-T23S-R24E
AMC 280781	Cochise No. 12	88-0203809				SEC10-T23S-R24E
AMC 280782	Cochise No. 13	88-0203810				SEC10-T23S-R24E
AMC 280783	Cochise No. 14	88-0203811				SEC10-T23S-R24E
AMC 280784	Cochise No. 15	88-0203812				SEC10-T23S-R24E
AMC 280785	Cochise No. 24	88-0203821				SEC11-T23S-R24E
AMC 280786	Cochise No. 25	88-0203822				SEC11-T23S-R24E
AMC 280787	Cochise No. 26	88-0203823				SEC11-T23S-R24E
AMC 280788	Cochise No. 27	88-0203824				SEC11-T23S-R24E
AMC 280789	Cochise No. 28	88-0203825				SEC11-T23S-R24E
AMC 280790	Cochise No. 29	88-0203826				SEC11-T23S-R24E
AMC 280791	Cochise No. 30	88-0203827				SEC11-T23S-R24E
AMC 280792	Cochise No. 31	88-0203828				SEC11-T23S-R24E
AMC 280793	Cochise No. 32	88-0203829				SEC11-T23S-R24E
AMC 280794	Cochise No. 33	88-0203830				SEC11-T23S-R24E
AMC 280795	Cochise No. 34	88-0203831				SEC11-T23S-R24E
AMC 280796	Cochise No. 35	88-0203832				SEC11-T23S-R24E
AMC 280798	Cochise No. 37	88-0403834				SEC11-T23S-R24E
AMC 280799	Cochise No. 38	88-0403835				SEC11-T23S-R24E
AMC 280800	Cochise No. 39	88-0403836				SEC11-T23S-R24E
AMC 280801	Cochise No. 40	88-0403837				SEC11-T23S-R24E
AMC 280802	Cochise No. 41	88-0403838				SEC11-T23S-R24E
AMC 280803	Cochise No. 42	88-0403839				SEC11-T23S-R24E
AMC 280804	Cochise No. 43	88-0403840				SEC11-T23S-R24E
AMC 280805	Cochise No. 44	88-0403841				SEC11-T23S-R24E
AMC 280806	Cochise No. 45	88-0403842				SEC11-T23S-R24E
AMC 280807	Cochise No. 46	88-0403843				SEC11-T23S-R24E
AMC 280808	Cochise No. 47	88-0403844				SEC11-T23S-R24E
AMC 280809	Cochise No. 48	88-0403845				SEC11-T23S-R24E
AMC 280810	Cochise No. 49	88-0403846				SEC11-T23S-R24E
AMC 280811	Cochise No. 50	88-0403847				SEC11-T23S-R24E
AMC 280812	Cochise No. 51	88-0403848				SEC11-T23S-R24E
AMC 280813	Cochise No. 52	88-0403849				SEC11-T23S-R24E

Date: 2/13/2013

not
74

RECEIVED
BLM
NATIONAL OFFICE

EXHIBIT A

County: Cochise

State: AZ

<u>BLM Serial #</u>	<u>Claim Name</u>	<u>Original Recording</u>		<u>Amended Recording</u>		<u>Location</u>
		<u>Recording #</u>	<u>Page #</u>	<u>Recording #</u>	<u>Page #</u>	
AMC 280814	Cochise No. 53	88-0403851				SEC11-T23S-R24E
AMC 280815	Cochise No. 54	88-0403851				SEC11-T23S-R24E
AMC 280816	Cochise No. 55	88-0403852				SEC12-T23S-R24E
AMC 280817	Cochise No. 56	88-0403853				SEC12-T23S-R24E
AMC 280818	Cochise No. 57	88-0403854				SEC12-T23S-R24E
AMC 280819	Cochise No. 58	88-0403855				SEC12-T23S-R24E
AMC 280820	Cochise No. 59	88-0403856				SEC12-T23S-R24E
AMC 280821	Cochise No. 60	88-0403857				SEC12-T23S-R24E
AMC 280822	Cochise No. 61	88-0403858				SEC12-T23S-R24E
AMC 280823	Cochise No. 62	88-0403859				SEC12-T23S-R24E
AMC 280824	Cochise No. 63	88-0403860				SEC12-T23S-R24E
AMC 280825	Cochise No. 64	88-0403861				SEC12-T23S-R24E
AMC 280826	Cochise No. 65	88-0403862				SEC12-T23S-R24E
AMC 280827	Cochise No. 66	88-0403863				SEC12-T23S-R24E
AMC 280828	Cochise No. 67	88-0403864				SEC12-T23S-R24E
AMC 280829	Cochise No. 68	88-0403865				SEC12-T23S-R24E
AMC 280830	Cochise No. 69	88-0403866				SEC12-T23S-R24E
AMC 280831	Cochise No. 70	88-0403867				SEC12-T23S-R24E
AMC 280832	Cochise No. 71	88-0403868				SEC12-T23S-R24E
AMC 280833	Cochise No. 7A	88-0203804				SEC10-T23S-R24E
AMC 280834	Cochise No. 8A	88-0203805				SEC10-T23S-R24E
AMC 280835	Cochise No. 9A	88-0203806				SEC10-T23S-R24E
AMC 280836	Cochise No. 10A	88-0203807				SEC10-T23S-R24E
AMC 280837	Cochise No. 11A	88-0203808				SEC10-T23S-R24E
AMC 280838	Cochise No. 16A	88-0203813				SEC10-T23S-R24E
AMC 280839	Cochise No. 17A	88-0203814				SEC10-T23S-R24E
AMC 280840	Cochise No. 18A	88-0203815				SEC10-T23S-R24E
AMC 280841	Cochise No. 19A	88-0203816				SEC10-T23S-R24E
AMC 280842	Cochise No. 20A	88-0203817				SEC10-T23S-R24E
AMC 280843	Cochise No. 21A	88-0203818				SEC10-T23S-R24E
AMC 280844	Cochise No. 22A	88-0203819				SEC10-T23S-R24E
AMC 280845	Cochise No. 23A	88-0203820				SEC11-T23S-R24E
AMC 282508	Cochise No. 72	88-0406824				SEC10-T23S-R24E
AMC 286369	Cochise No. 36A	88-0406823				SEC11-T23S-R24E
AMC 312044	Waldo Fraction	91-0203410				SEC10-T23S-R24E
AMC 344674	Shattuck Fraction	97-0203136				SEC17-T23S-R24E
No. Of Claims	74					

Date: 2/13/2013

RECEIVED
 BUREAU OF LAND MANAGEMENT
 ARIZONA
 7 P 2:33
 2

United States Department of the Interior
Bureau of Land Management
 LANDS/RECREATION & PLANNING
 ONE N CENTRAL AVE
 PHOENIX, AZ 85004 -2203
 Phone: 602-417-9200

Receipt

No: 2809265

Transaction #: 2894339	
Date of Transaction: 06/07/2013	
CUSTOMER:	
FREEPORT MCMORAN CORP 333 N CENTRAL AVE PHOENIX,AZ 85004 US	

LINE #	QTY	DESCRIPTION	REMARKS	UNIT PRICE	TOTAL
1	1.00	LOCATABLE MINERALS / MINING CLAIMS- NOT NEW-UNADJUD,ONE AUTH NO. ONLY / MINING CLAIM MONEY RECEIVED CASES: AMC280775/\$10360.00	MAINT 2014/74	- n/a -	10360.00
TOTAL:					\$10,360.00

PAYMENT INFORMATION					
1	AMOUNT:	10360.00	POSTMARKED:	N/A	
	TYPE:	CHECK	RECEIVED:	06/07/2013	
	CHECK NO:	792265			
	NAME:	FREEPORT MCMORAN CORP 333 N CENTRAL AVE PHOENIX AZ 85004 US			

REMARKS

This receipt was generated by the automated BLM Collections and Billing System and is a paper representation of a portion of the official electronic record contained therein.



**FREEPORT-McMoRAN
COPPER & GOLD INC.**

333 North Central Avenue, Phoenix, AZ 85004 ♦ (602) 366-7348 ♦ (602) 366-7305

Amc 280775

282507

286369

312044

344674

December 26, 2012

Bureau of Land Management, Arizona State Office
One North Central Avenue, Suite 800
Phoenix, Arizona 85004-4427

RE: Notice of Intent to Hold Unpatented Mining Claims and Payment of Filing Fee of \$10.00 per Claim

To whom it may concern:

On behalf of Freeport-McMoRan Corporation, attached please find a Notice of Intent to Hold Mining Claims and Payment of BLM Maintenance Fee as recorded in the Official Records of Cochise County, Arizona at Reception No. 2012-15564 on July 16, 2012 ("Notice of Intent to Hold") regarding unpatented mining claims as described therein. Also attached is a check in the amount of \$43,660.00 for payment, \$740.00 of which is for payment of the attached claims for the required \$10.00 per claim filing fee ("Filing Fees").

To the extent required and/or applicable, the Notice of Intent to Hold and Filing Fees are being submitted in compliance with 30 U.S.C. § 28f, as amended, 43 U.S.C. § 1744, as amended, and other implementing Bureau of Land Management regulations.

Please do not hesitate to contact me should you have any questions or concerns at: Freeport-McMoRan Copper & Gold, 333 North Central Avenue, Phoenix, AZ 85004, phone number 602-366-7348, email: chris_franks@fmi.com.

Regards,

Chris Franks

RECEIVED
BLM AZ STATE OFFICE
2012 DEC 27 P 1:44
PHOENIX, ARIZONA

Attachments

ENTERED INTO COMPUTER

2/9/13 AT

NO. OF CLAIMS	74
AMOUNT	740
RECEIPT NO.	181639
INIT.	SC

** BLM-ASO**

June 8, 2012

After recording, return to:
Freeport McMoRan Corporation
Attn: D. Stillwell
333 North Central Avenue
Phoenix, AZ 85004

Bureau of Land Management
Arizona State Office
One N. Central Avenue
Phoenix, AZ 85004

2012

**NOTICE OF INTENT TO HOLD MINING CLAIMS AND PAYMENT OF BLM
MAINTENANCE FEE**

Re: Payment of Annual Claim Maintenance Fee

Dear Sir or Madam:

This will serve as notice that Freeport-McMoRan Corporation, formerly known as Phelps Dodge Corporation, whose address for purposes of this filing is 333 North Central Avenue, 24th Floor, Phoenix, Arizona, 85004, intends to hold the mining claims and/or mill sites described on Exhibit A attached hereto for the assessment year ending at 12 o'clock, noon, on September 1, 2013 by payment of the annual maintenance fee of \$140 per claim or site. Payment of such amount is made herewith for such assessment year for each of the claims and sites, the name, and BLM serial number with the book and page or index number of recording of the location notice in the official records of Cochise County, Arizona, of which, is set forth on Exhibit A attached hereto and by this reference incorporated herein.

Donald A. Stillwell

Donald A. Stillwell for
Freeport-McMoRan Corporation

State of Arizona)
) ss.
County of Maricopa)

The foregoing instrument was acknowledged before me on June 8th, 2012, by Donald A. Stillwell, on behalf of Freeport-McMoRan Corporation, formerly known as Phelps Dodge Corporation.

(Seal)



Stephanie D. Turton

Notary Public

My commission expires: 11-18-2015

RECEIVED
BLM AZ STATE OFFICE
2012 JUN 11 A 9:55
PHOENIX, ARIZONA

RECEIVED
BLM AZ STATE OFFICE
DEC 27 2012
PHOENIX, ARIZONA

Exhibit A

County: Cochise

State: AZ

BLM Serial #	Claim Name	Original Recording		Amended Recording		Location
		Recording #	Page #	Recording #	Page #	
AMC 280775	Cochise No. 1	88-0203798				SEC10-T23S-R24E
AMC 280776	Cochise No. 2	88-0203799				SEC10-T23S-R24E
AMC 280777	Cochise No. 3	88-0203800				SEC10-T23S-R24E
AMC 280778	Cochise No. 4	88-0203801				SEC10-T23S-R24E
AMC 280779	Cochise No. 5	88-0203802				SEC10-T23S-R24E
AMC 280780	Cochise No. 6	88-0203803				SEC11-T23S-R24E
AMC 280781	Cochise No. 12	88-0203809				SEC10-T23S-R24E
AMC 280782	Cochise No. 13	88-0203810				SEC10-T23S-R24E
AMC 280783	Cochise No. 14	88-0203811				SEC10-T23S-R24E
AMC 280784	Cochise No. 15	88-0203812				SEC10-T23S-R24E
AMC 280785	Cochise No. 24	88-0203821				SEC11-T23S-R24E
AMC 280786	Cochise No. 25	88-0203822				SEC11-T23S-R24E
AMC 280787	Cochise No. 26	88-0203823				SEC11-T23S-R24E
AMC 280788	Cochise No. 27	88-0203824				SEC11-T23S-R24E
AMC 280789	Cochise No. 28	88-0203825				SEC11-T23S-R24E
AMC 280790	Cochise No. 29	88-0203826				SEC11-T23S-R24E
AMC 280791	Cochise No. 30	88-0203827				SEC11-T23S-R24E
AMC 280792	Cochise No. 31	88-0203828				SEC11-T23S-R24E
AMC 280793	Cochise No. 32	88-0203829				SEC11-T23S-R24E
AMC 280794	Cochise No. 33	88-0203830				SEC11-T23S-R24E
AMC 280795	Cochise No. 34	88-0203831				SEC11-T23S-R24E
AMC 280796	Cochise No. 35	88-0203832				SEC11-T23S-R24E
AMC 280798	Cochise No. 37	88-0403834				SEC11-T23S-R24E
AMC 280799	Cochise No. 38	88-0403835				SEC11-T23S-R24E
AMC 280800	Cochise No. 39	88-0403836				SEC11-T23S-R24E
AMC 280801	Cochise No. 40	88-0403837				SEC11-T23S-R24E
AMC 280802	Cochise No. 41	88-0403838				SEC11-T23S-R24E
AMC 280803	Cochise No. 42	88-0403839				SEC11-T23S-R24E
AMC 280804	Cochise No. 43	88-0403840				SEC11-T23S-R24E
AMC 280805	Cochise No. 44	88-0403841				SEC11-T23S-R24E
AMC 280806	Cochise No. 45	88-0403842				SEC11-T23S-R24E
AMC 280807	Cochise No. 46	88-0403843				SEC11-T23S-R24E
AMC 280808	Cochise No. 47	88-0403844				SEC11-T23S-R24E
AMC 280809	Cochise No. 48	88-0403845				SEC11-T23S-R24E
AMC 280810	Cochise No. 49	88-0403846				SEC11-T23S-R24E
AMC 280811	Cochise No. 50	88-0403847				SEC11-T23S-R24E
AMC 280812	Cochise No. 51	88-0403848				SEC11-T23S-R24E
AMC 280813	Cochise No. 52	88-0403849				SEC11-T23S-R24E

Date: 3/13/2012

PHOENIX, ARIZONA

2012 JUN 11 A 9 54

RECEIVED
BLM AZ STATE OFFICE

RECEIVED
BLM AZ STATE OFFICE

Exhibit A

County: Cochise

State: AZ

BLM Serial #	Claim Name	Original Recording		Amended Recording		Location
		Recording #	Page #	Recording #	Page #	
AMC 280814	Cochise No. 53	88-0403851				SEC11-T23S-R24E
AMC 280815	Cochise No. 54	88-0403851				SEC11-T23S-R24E
AMC 280816	Cochise No. 55	88-0403852				SEC12-T23S-R24E
AMC 280817	Cochise No. 56	88-0403853				SEC12-T23S-R24E
AMC 280818	Cochise No. 57	88-0403854				SEC12-T23S-R24E
AMC 280819	Cochise No. 58	88-0403855				SEC12-T23S-R24E
AMC 280820	Cochise No. 59	88-0403856				SEC12-T23S-R24E
AMC 280821	Cochise No. 60	88-0403857				SEC12-T23S-R24E
AMC 280822	Cochise No. 61	88-0403858				SEC12-T23S-R24E
AMC 280823	Cochise No. 62	88-0403859				SEC12-T23S-R24E
AMC 280824	Cochise No. 63	88-0403860				SEC12-T23S-R24E
AMC 280825	Cochise No. 64	88-0403861				SEC12-T23S-R24E
AMC 280826	Cochise No. 65	88-0403862				SEC12-T23S-R24E
AMC 280827	Cochise No. 66	88-0403863				SEC12-T23S-R24E
AMC 280828	Cochise No. 67	88-0403864				SEC12-T23S-R24E
AMC 280829	Cochise No. 68	88-0403865				SEC12-T23S-R24E
AMC 280830	Cochise No. 69	88-0403866				SEC12-T23S-R24E
AMC 280831	Cochise No. 70	88-0403867				SEC12-T23S-R24E
AMC 280832	Cochise No. 71	88-0403868				SEC12-T23S-R24E
AMC 280833	Cochise No. 7A	88-0203804				SEC10-T23S-R24E
AMC 280834	Cochise No. 8A	88-0203805				SEC10-T23S-R24E
AMC 280835	Cochise No. 9A	88-0203806				SEC10-T23S-R24E
AMC 280836	Cochise No. 10A	88-0203807				SEC10-T23S-R24E
AMC 280837	Cochise No. 11A	88-0203808				SEC10-T23S-R24E
AMC 280838	Cochise No. 16A	88-0203813				SEC10-T23S-R24E
AMC 280839	Cochise No. 17A	88-0203814				SEC10-T23S-R24E
AMC 280840	Cochise No. 18A	88-0203815				SEC10-T23S-R24E
AMC 280841	Cochise No. 19A	88-0203816				SEC10-T23S-R24E
AMC 280842	Cochise No. 20A	88-0203817				SEC10-T23S-R24E
AMC 280843	Cochise No. 21A	88-0203818				SEC10-T23S-R24E
AMC 280844	Cochise No. 22A	88-0203819				SEC11-T23S-R24E
AMC 280845	Cochise No. 23A	88-0203820				SEC11-T23S-R24E
AMC 282508	Cochise No. 72	88-0406824				SEC10-T23S-R24E
AMC 286369	Cochise No. 36A	88-0406823				SEC11-T23S-R24E
AMC 312044	Waldo Fraction	91-0203410				SEC10-T23S-R24E
AMC 344674	Shattuck Fraction	97-0203136				SEC17-T23S-R24E
No. of Claims	74					

RECEIVED
BLM AZ STATE OFFICE

PHOENIX, ARIZONA

Date: 3/13/2012

NO. OF CLAIMS 74

AMOUNT 10360.00

RECEIPT NO. 2586968

INIT. SR

** BLM-ASO **

2012 JUN 11 A 9 54

RECEIVED
BLM AZ STATE OFFICE

Form 1370-18
(July 1984)

UNITED STATES
DEPARTMENT OF THE INTERIOR
BUREAU OF LAND MANAGEMENT

No. 181639

Date 12/27/12

TEMPORARY RECEIPT

Received \$ 43660 Check 009831106

On account of FREEPORT - MEMORAN CORP

Received from: AMC 41648 (NOI)
Stephanie Turtan

Credit is subject to
clearing of any checks
This is not a permit,
license, or lease.

Ausie Cruz
ACCOUNTING OFFICE

United States Department of the Interior
 Bureau of Land Management
 LANDS/RECREATION & PLANNING
 ONE N CENTRAL AVE
 PHOENIX, AZ 85004 -2203
 Phone: 602-417-9200

Receipt

No: 2714863

Transaction #: 2797245	
Date of Transaction: 12/28/2012	
CUSTOMER:	
FREEPORT MCMORAN CORP 333 N CENTRAL AVE PHOENIX, AZ 85004 US	

LINE #	QTY	DESCRIPTION	REMARKS	UNIT PRICE	TOTAL
1	1.00	LOCATABLE MINERALS / MINING CLAIMS-NOT NEW-UNADJUD, ONE AUTH NO. ONLY / MINING CLAIM MONEY RECEIVED CASES: AMC41648/\$43600.00	NOI (4366)	- n/a -	43600.00
TOTAL:					\$43,600.00

INCORRECT AMOUNT (00)

PAYMENT INFORMATION			
1	AMOUNT:	43600.00	POSTMARKED: N/A
	TYPE:	CHECK	RECEIVED: 12/27/2012
	CHECK NO:	009831106	
	NAME:	FREEPORT MCMORAN CORP 333 N CENTRAL AVE PHOENIX AZ 85004 US	

REMARKS

TEMP RECEIPT #181639

This receipt was generated by the automated BLM Collections and Billing System and is a paper representation of a portion of the official electronic record contained therein.

Order Detail

Close

Transaction ID 2797245
 Order Type A
 Order Status P
 Order Date 12/28/2012
 Login ID 3055
 Loginscruz

Receive Date 12/27/2012
 Receipt ID 2714863
 Reference Transaction
 Last Updated By 3055
 Last Update Userscruz
 Last Update Date 12/31/12 11:32

Customer ID
 First Name
 Middle Initial
 Last Name
 Company FREEPORT MCMORAN CORP

Address 1333 N CENTRAL AVE
 Address 2
 City PHOENIX State AZ Zip -
 Country US
 Phone

Assignor ID
 First Name
 Middle Initial
 Last Name
 Company
 AR flag

Historical Order Number

Order Items

Order Item	XtraOI	OrderID	Login	OI-Date	Type	Qty	UnitPrice	Total	BillNumber	BillLine	BIDD	CostCtr	RcptOrg	WBS	Commodity	Subject	Action	ActionCode	Bpd	ve	Fund	FuncArea	CommItem	CyGLAcct	ProductCode	Stat	Product	Disc	LoginID	InOrder	
1	6132541	2797245	scruz	12/28/2012	C	1.00	0.00	43600.00				LLAZ931000	LAZ931000	LOCA	LMMCMINING CLAIM MONEY RECEIVED		95322013				XXCXL6500DPL01130000.000000		2400.AR000							3055	
2	6134299	6132541	2797245	12/31/2012	C	1.00	0.00	-43600.00				LLAZ931000	LAZ931000	LOCA	LMMCMINING CLAIM MONEY RECEIVED		95322013				XXCXL6500DPL01130000.000000		2400.AR000							3055	
3	6134300	6134299	2797245	12/31/2012	C	1.00	0.00	43660.00				LLAZ931000	LAZ931000	LOCA	LMMCMINING CLAIM MONEY RECEIVED		95322013				XXCXL6500DPL01130000.000000		2400.AR000							3055	
4	6180850	6134300	2797245	R2KMC102/09/2013	F	0.21	0.00	-9330.00				LLAZ931000	LAZ931000	LOCA	LMMCMINING CLAIM MONEY RECEIVED		95322013				XXCXL6500DPL01130000.000000		2400.AR000							2734	
5	6180851	6180850	2797245	R2KMC102/09/2013	F	933.00	10.00	9330.00				LLAZ930000	LAZ931000	LOCA	MCTR NOTE-INTENT TO HOLD SVC CHG \$10		162152013				13XL1109ML.L19300000.RB0000	C00000	5900.C0000							2734	
6	6180910	6134300	2797245	R2KMC102/10/2013	F	0.36	0.00	-15910.00				LLAZ931000	LAZ931000	LOCA	LMMCMINING CLAIM MONEY RECEIVED		95322013				XXCXL6500DPL01130000.000000		2400.AR000							2734	
7	6180911	6180910	2797245	R2KMC102/10/2013	F	1591.00	10.00	15910.00				LLAZ930000	LAZ931000	LOCA	MCTR NOTE-INTENT TO HOLD SVC CHG \$10		162152013				13XL1109ML.L19300000.RB0000	C00000	5900.C0000							2734	
8	6197260	6134300	2797245	R2KMC102/24/2013	F	0.32	0.00	-13880.00				LLAZ931000	LAZ931000	LOCA	LMMCMINING CLAIM MONEY RECEIVED		95322013				XXCXL6500DPL01130000.000000		2400.AR000							2734	
9	6197261	6197260	2797245	R2KMC102/24/2013	F	1388.00	10.00	13880.00				LLAZ930000	LAZ931000	LOCA	MCTR NOTE-INTENT TO HOLD SVC CHG \$10		162152013				13XL1109ML.L19300000.RB0000	C00000	5900.C0000							2734	
10	6202848	6134300	2797245	R2KMC102/27/2013	F	0.10	0.00	-4450.00				LLAZ931000	LAZ931000	LOCA	LMMCMINING CLAIM MONEY RECEIVED		95322013				XXCXL6500DPL01130000.000000		2400.AR000							2734	
11	6202849	6202848	2797245	R2KMC102/27/2013	F	445.00	10.00	4450.00				LLAZ930000	LAZ931000	LOCA	MCTR NOTE-INTENT TO HOLD SVC CHG \$10		162152013				13XL1109ML.L19300000.RB0000	C00000	5900.C0000							2734	
12	6220883	6134300	2797245	R2KMC103/14/2013	F	0.00	0.00	-0.00				LLAZ931000	LAZ931000	LOCA	LMMCMINING CLAIM MONEY RECEIVED		95322013				XXCXL6500DPL01130000.000000		2400.AR000							2734	
13	6220884	6220883	2797245	R2KMC103/14/2013	F	2.00	0.00	20.00				LLAZ930000	LAZ931000	LOCA	MCTR NONREFUNDABLE PROCESSING FEE		175652013				13XL1109ML.L19300000.RB0000	C00000	5900.C0000							2734	
14	6220885	6220883	2797245	R2KMC103/14/2013	F	7.00	10.00	70.00				LLAZ930000	LAZ931000	LOCA	MCTR NOTE-INTENT TO HOLD SVC CHG \$10		162152013				13XL1109ML.L19300000.RB0000	C00000	5900.C0000							2734	

United States Department of the Interior
Bureau of Land Management
 LANDS/RECREATION & PLANNING
 ONE N CENTRAL AVE
 PHOENIX, AZ 85004 -2203
 Phone: 602-417-9200

Receipt

No: 2714863

Transaction #: 2797245		ENTERED INTO COMPUTER
Date of Transaction: 12/28/2012		
CUSTOMER:		
FREEPORT MCMORAN CORP 333 N CENTRAL AVE PHOENIX, AZ 85004 US		

LINE #	QTY	DESCRIPTION	REMARKS	UNIT PRICE	TOTAL
1	1.00	LOCATABLE MINERALS / MINING CLAIMS- NOT NEW-UNADJUD, ONE AUTH NO. ONLY / MINING CLAIM MONEY RECEIVED CASES: AMC41648/\$43660.00	NOI (4366)	- n/a -	43660.00
TOTAL:					\$43,660.00

CORRECTION pa

PAYMENT INFORMATION			
1	AMOUNT:	43660.00	POSTMARKED: N/A
	TYPE:	CHECK	RECEIVED: 12/31/2012
	CHECK NO:	009831106	
	NAME:	FREEPORT MCMORAN CORP 333 N CENTRAL AVE PHOENIX AZ 85004 US	

REMARKS
TEMP RECEIPT #181639

This receipt was generated by the automated BLM Collections and Billing System and is a paper representation of a portion of the official electronic record contained therein.

Message:

366 ROWS RETRIEVED

CBS Export Results Report

Include Resolved Records

Record Status

Error Records (E/M/I)

Accepted Records (A/W)

"On Hold" Records (H)

All Records (for s/n or receipt nr)

Exported, No Results From CBS

New (not yet exported)

Enter export Date (mm/dd/yyyy)

Serial Number match (optional)

Receipt Nr (optional)

Export Nr (exclusive)

LR2000 User (defaults to login)

Search Criteria

Responsible Area (Errors On)

User (U,X)

Programmer (P,X)

All (U,P,X)

[User Guide](#)

[Printable Format \(legal/landscape\)](#)

Resend?	Export Nr	A/D	Serial Nr	Mult	Code	S	Amount	Remarks	Receipt Nr	LR2000 User	#Msg	Resolved?	OK	Stat1	Area	CBS Msg 1	Stat2	Area	Msg 2	CBS 392 ID	392 S Amt	Action Update Date	Resend	Resend Orig	Export Date
<input type="checkbox"/>	4023633	A	AMC41648	488	481		10.00	481;2012	2714863	ATHROWER		<input type="checkbox"/>		A		ACCPT				1887333	43660.00	2/9/2013 10:00			2/9/2013
<input type="checkbox"/>	4023634	A	AMC41649	488	481		10.00	481;2012	2714863	ATHROWER		<input type="checkbox"/>		A		ACCPT				1887333	43660.00	2/9/2013 10:00			2/9/2013
<input type="checkbox"/>	4023635	A	AMC41650	488	481		10.00	481;2012	2714863	ATHROWER		<input type="checkbox"/>		A		ACCPT				1887333	43660.00	2/9/2013 10:00			2/9/2013
<input type="checkbox"/>	4023636	A	AMC41651	488	481		10.00	481;2012	2714863	ATHROWER		<input type="checkbox"/>		A		ACCPT				1887333	43660.00	2/9/2013 10:00			2/9/2013
<input type="checkbox"/>	4023637	A	AMC41652	488	481		10.00	481;2012	2714863	ATHROWER		<input type="checkbox"/>		A		ACCPT				1887333	43660.00	2/9/2013 10:00			2/9/2013
<input type="checkbox"/>	4023638	A	AMC41653	488	481		10.00	481;2012	2714863	ATHROWER		<input type="checkbox"/>		A		ACCPT				1887333	43660.00	2/9/2013 10:00			2/9/2013
<input type="checkbox"/>	4023639	A	AMC41654	488	481		10.00	481;2012	2714863	ATHROWER		<input type="checkbox"/>		A		ACCPT				1887333	43660.00	2/9/2013 10:00			2/9/2013
<input type="checkbox"/>	4023640	A	AMC41655	488	481		10.00	481;2012	2714863	ATHROWER		<input type="checkbox"/>		A		ACCPT				1887333	43660.00	2/9/2013 10:00			2/9/2013
<input type="checkbox"/>	4023641	A	AMC41656	488	481		10.00	481;2012	2714863	ATHROWER		<input type="checkbox"/>		A		ACCPT				1887333	43660.00	2/9/2013 10:00			2/9/2013
<input type="checkbox"/>	4023642	A	AMC41657	488	481		10.00	481;2012	2714863	ATHROWER		<input type="checkbox"/>		A		ACCPT				1887333	43660.00	2/9/2013 10:00			2/9/2013
<input type="checkbox"/>	4023643	A	AMC41658	488	481		10.00	481;2012	2714863	ATHROWER		<input type="checkbox"/>		A		ACCPT				1887333	43660.00	2/9/2013 10:00			2/9/2013
<input type="checkbox"/>	4023644	A	AMC41659	488	481		10.00	481;2012	2714863	ATHROWER		<input type="checkbox"/>		A		ACCPT				1887333	43660.00	2/9/2013 10:00			2/9/2013
<input type="checkbox"/>	4023645	A	AMC67991	488	481		10.00	481;2012	2714863	ATHROWER		<input type="checkbox"/>		A		ACCPT				1887333	43660.00	2/9/2013 10:01			2/9/2013
<input type="checkbox"/>	4023646	A	AMC67992	488	481		10.00	481;2012	2714863	ATHROWER		<input type="checkbox"/>		A		ACCPT				1887333	43660.00	2/9/2013 10:01			2/9/2013
<input type="checkbox"/>	4023647	A	AMC67993	488	481		10.00	481;2012	2714863	ATHROWER		<input type="checkbox"/>		A		ACCPT				1887333	43660.00	2/9/2013 10:01			2/9/2013
<input type="checkbox"/>	4023648	A	AMC67994	488	481		10.00	481;2012	2714863	ATHROWER		<input type="checkbox"/>		A		ACCPT				1887333	43660.00	2/9/2013 10:01			2/9/2013
<input type="checkbox"/>	4023649	A	AMC180090	488	481		10.00	481;2012	2714863	ATHROWER		<input type="checkbox"/>		A		ACCPT				1887333	43660.00	2/9/2013 10:01			2/9/2013
<input type="checkbox"/>	4023650	A	AMC180096	488	481		10.00	481;2012	2714863	ATHROWER		<input type="checkbox"/>		A		ACCPT				1887333	43660.00	2/9/2013 10:02			2/9/2013
<input type="checkbox"/>	4023651	A	AMC180097	488	481		10.00	481;2012	2714863	ATHROWER		<input type="checkbox"/>		A		ACCPT				1887333	43660.00	2/9/2013 10:02			2/9/2013
<input type="checkbox"/>	4023652	A	AMC180098	488	481		10.00	481;2012	2714863	ATHROWER		<input type="checkbox"/>		A		ACCPT				1887333	43660.00	2/9/2013 10:02			2/9/2013

Total of TEN Individual packets submitted with this payment

Number of claims:
14
74
241
288
316
337
626
635
831
1004

Total = 4366

Ascertained Lead File Numbers for each packet.
APR 08 2013 (PB)

Amc 280775
282507
286369
312044
344674

June 8, 2012

After recording, return to:
Freeport McMoRan Corporation
Attn: D. Stillwell
333 North Central Avenue
Phoenix, AZ 85004

Bureau of Land Management
Arizona State Office
One N. Central Avenue
Phoenix, AZ 85004

2012

NOTICE OF INTENT TO HOLD MINING CLAIMS AND PAYMENT OF BLM MAINTENANCE FEE

Re: Payment of Annual Claim Maintenance Fee

Dear Sir or Madam:

ENTERED INTO COMPUTER
JUN 19 2012 PB

This will serve as notice that Freeport-McMoRan Corporation, formerly known as Phelps Dodge Corporation, whose address for purposes of this filing is 333 North Central Avenue, 24th Floor, Phoenix, Arizona, 85004, intends to hold the mining claims and/or mill sites described on Exhibit A attached hereto for the assessment year ending at 12 o'clock, noon, on September 1, 2013 by payment of the annual maintenance fee of \$140 per claim or site. Payment of such amount is made herewith for such assessment year for each of the claims and sites, the name, and BLM serial number with the book and page or index number of recording of the location notice in the official records of Cochise County, Arizona, of which, is set forth on Exhibit A attached hereto and by this reference incorporated herein.

Donald A. Stillwell


Donald A. Stillwell for
Freeport-McMoRan Corporation

State of Arizona)
) ss.
County of Maricopa)

RECEIVED
BLM AZ STATE OFFICE
2012 JUN 11 A 9:55
PHOENIX, ARIZONA

The foregoing instrument was acknowledged before me on June 8th, 2012, by Donald A. Stillwell, on behalf of Freeport-McMoRan Corporation, formerly known as Phelps Dodge Corporation.

(Seal)



Stephanie D. Turton

Notary Public
My commission expires: 11-18-2015

Exhibit A

County: Cochise

State: AZ

<u>BLM Serial #</u>	<u>Claim Name</u>	<u>Original Recording</u>		<u>Amended Recording</u>		<u>Location</u>
		<u>Recording #</u>	<u>Page #</u>	<u>Recording #</u>	<u>Page #</u>	
AMC 280775	Cochise No. 1	88-0203798				SEC10-T23S-R24E
AMC 280776	Cochise No. 2	88-0203799				SEC10-T23S-R24E
AMC 280777	Cochise No. 3	88-0203800				SEC10-T23S-R24E
AMC 280778	Cochise No. 4	88-0203801				SEC10-T23S-R24E
AMC 280779	Cochise No. 5	88-0203802				SEC10-T23S-R24E
AMC 280780	Cochise No. 6	88-0203803				SEC11-T23S-R24E
AMC 280781	Cochise No. 12	88-0203809				SEC10-T23S-R24E
AMC 280782	Cochise No. 13	88-0203810				SEC10-T23S-R24E
AMC 280783	Cochise No. 14	88-0203811				SEC10-T23S-R24E
AMC 280784	Cochise No. 15	88-0203812				SEC10-T23S-R24E
AMC 280785	Cochise No. 24	88-0203821				SEC11-T23S-R24E
AMC 280786	Cochise No. 25	88-0203822				SEC11-T23S-R24E
AMC 280787	Cochise No. 26	88-0203823				SEC11-T23S-R24E
AMC 280788	Cochise No. 27	88-0203824				SEC11-T23S-R24E
AMC 280789	Cochise No. 28	88-0203825				SEC11-T23S-R24E
AMC 280790	Cochise No. 29	88-0203826				SEC11-T23S-R24E
AMC 280791	Cochise No. 30	88-0203827				SEC11-T23S-R24E
AMC 280792	Cochise No. 31	88-0203828				SEC11-T23S-R24E
AMC 280793	Cochise No. 32	88-0203829				SEC11-T23S-R24E
AMC 280794	Cochise No. 33	88-0203830				SEC11-T23S-R24E
AMC 280795	Cochise No. 34	88-0203831				SEC11-T23S-R24E
AMC 280796	Cochise No. 35	88-0203832				SEC11-T23S-R24E
AMC 280798	Cochise No. 37	88-0403834				SEC11-T23S-R24E
AMC 280799	Cochise No. 38	88-0403835				SEC11-T23S-R24E
AMC 280800	Cochise No. 39	88-0403836				SEC11-T23S-R24E
AMC 280801	Cochise No. 40	88-0403837				SEC11-T23S-R24E
AMC 280802	Cochise No. 41	88-0403838				SEC11-T23S-R24E
AMC 280803	Cochise No. 42	88-0403839				SEC11-T23S-R24E
AMC 280804	Cochise No. 43	88-0403840				SEC11-T23S-R24E
AMC 280805	Cochise No. 44	88-0403841				SEC11-T23S-R24E
AMC 280806	Cochise No. 45	88-0403842				SEC11-T23S-R24E
AMC 280807	Cochise No. 46	88-0403843				SEC11-T23S-R24E
AMC 280808	Cochise No. 47	88-0403844				SEC11-T23S-R24E
AMC 280809	Cochise No. 48	88-0403845				SEC11-T23S-R24E
AMC 280810	Cochise No. 49	88-0403846				SEC11-T23S-R24E
AMC 280811	Cochise No. 50	88-0403847				SEC11-T23S-R24E
AMC 280812	Cochise No. 51	88-0403848				SEC11-T23S-R24E
AMC 280813	Cochise No. 52	88-0403849				SEC11-T23S-R24E

Date: 3/13/2012

PHOENIX, ARIZONA
2012 JUN 11 A 9:54

RECEIVED
BLM AZ STATE OFFICE

Exhibit A

County: Cochise

State: AZ

BLM Serial #	Claim Name	Original Recording		Amended Recording		Location
		Recording #	Page #	Recording #	Page #	
AMC 280814	Cochise No. 53	88-0403851				SEC11-T23S-R24E
AMC 280815	Cochise No. 54	88-0403851				SEC11-T23S-R24E
AMC 280816	Cochise No. 55	88-0403852				SEC12-T23S-R24E
AMC 280817	Cochise No. 56	88-0403853				SEC12-T23S-R24E
AMC 280818	Cochise No. 57	88-0403854				SEC12-T23S-R24E
AMC 280819	Cochise No. 58	88-0403855				SEC12-T23S-R24E
AMC 280820	Cochise No. 59	88-0403856				SEC12-T23S-R24E
AMC 280821	Cochise No. 60	88-0403857				SEC12-T23S-R24E
AMC 280822	Cochise No. 61	88-0403858				SEC12-T23S-R24E
AMC 280823	Cochise No. 62	88-0403859				SEC12-T23S-R24E
AMC 280824	Cochise No. 63	88-0403860				SEC12-T23S-R24E
AMC 280825	Cochise No. 64	88-0403861				SEC12-T23S-R24E
AMC 280826	Cochise No. 65	88-0403862				SEC12-T23S-R24E
AMC 280827	Cochise No. 66	88-0403863				SEC12-T23S-R24E
AMC 280828	Cochise No. 67	88-0403864				SEC12-T23S-R24E
AMC 280829	Cochise No. 68	88-0403865				SEC12-T23S-R24E
AMC 280830	Cochise No. 69	88-0403866				SEC12-T23S-R24E
AMC 280831	Cochise No. 70	88-0403867				SEC12-T23S-R24E
AMC 280832	Cochise No. 71	88-0403868				SEC12-T23S-R24E
AMC 280833	Cochise No. 7A	88-0203804				SEC10-T23S-R24E
AMC 280834	Cochise No. 8A	88-0203805				SEC10-T23S-R24E
AMC 280835	Cochise No. 9A	88-0203806				SEC10-T23S-R24E
AMC 280836	Cochise No. 10A	88-0203807				SEC10-T23S-R24E
AMC 280837	Cochise No. 11A	88-0203808				SEC10-T23S-R24E
AMC 280838	Cochise No. 16A	88-0203813				SEC10-T23S-R24E
AMC 280839	Cochise No. 17A	88-0203814				SEC10-T23S-R24E
AMC 280840	Cochise No. 18A	88-0203815				SEC10-T23S-R24E
AMC 280841	Cochise No. 19A	88-0203816				SEC10-T23S-R24E
AMC 280842	Cochise No. 20A	88-0203817				SEC10-T23S-R24E
AMC 280843	Cochise No. 21A	88-0203818				SEC10-T23S-R24E
AMC 280844	Cochise No. 22A	88-0203819				SEC11-T23S-R24E
AMC 280845	Cochise No. 23A	88-0203820				SEC11-T23S-R24E
AMC 282508 - 5077	Cochise No. 72	88-0406824				SEC10-T23S-R24E
AMC 286369 - L	Cochise No. 36A	88-0406823				SEC11-T23S-R24E
AMC 312044 - L	Waldo Fraction	91-0203410				SEC10-T23S-R24E
AMC 344674 - L	Shattuck Fraction	97-0203136				SEC17-T23S-R24E
No. Of Claims	74					

PHOENIX, ARIZONA

Date: 3/13/2012

NO. OF CLAIMS 74

AMOUNT \$10,360.00

RECEIPT NO. 2586968

INIT. ER

** BLM-ASO **

2012 JUN 11 A 9:54

RECEIVED
BLM AZ STATE OFFICE

Page

2

United States Department of the Interior
Bureau of Land Management
 LANDS/RECREATION & PLANNING
 ONE N CENTRAL AVE
 PHOENIX, AZ 85004 -2203
 Phone: 602-417-9200

Receipt

No: 2586968

Transaction #: 2666677	ENTERED INTO COMPUTER
Date of Transaction: 06/11/2012	
CUSTOMER: JUN 19 2012 <i>PB</i>	
FREEPORT MCMORAN CORP 333 N CENTRAL AVE PHOENIX,AZ 85004 US	ALL LOPE CLAIMS @ 20.66A

LINE #	QTY	DESCRIPTION	REMARKS	UNIT PRICE	TOTAL
1	1.00	LOCATABLE MINERALS / MINING CLAIMS- NOT NEW-UNADJUD, ONE AUTH NO. ONLY / MINING CLAIM MONEY RECEIVED CASES: AMC280775/\$10360.00	2013 MAINT (74)	- n/a -	10360.00
TOTAL:					\$10,360.00

PAYMENT INFORMATION					
1	AMOUNT:	10360.00	POSTMARKED:	N/A	
	TYPE:	CHECK	RECEIVED:	06/11/2012	
	CHECK NO:	0000756750			
	NAME:	FREEPORT MCMORAN CORP 333 N CENTRAL AVE PHOENIX AZ 85004 US			

REMARKS	

This receipt was generated by the automated BLM Collections and Billing System and is a paper representation of a portion of the official electronic record contained therein.

Lead #

<i>280775</i>	<i>280775 - 280796</i>	<i>22</i>
<i>"</i>	<i>280798 - 280845</i>	<i>48</i>
		<i>4</i>
<i>282507 - 282508</i>		<i>74 ct</i>
<i>286369 - 286369</i>		
<i>312044 - 312044</i>		
<i>344674 - 344674</i>		

AMC 280775
282507
286369
312044
344674

June 16, 2011

After recording, return to:
Freeport McMoRan Corporation
Attn: D. Stillwell
333 North Central Avenue
Phoenix, AZ 85004

Bureau of Land Management
Arizona State Office
One N. Central Avenue
Phoenix, AZ 85004

2011

NOTICE OF INTENT TO HOLD MINING CLAIMS AND PAYMENT OF BLM MAINTENANCE FEE

Re: Payment of Annual Claim Maintenance Fee

Dear Sir or Madam:

This will serve as notice that Freeport-McMoRan Corporation, formerly known as Phelps Dodge Corporation, whose address for purposes of this filing is 333 North Central Avenue, 24th Floor, Phoenix, Arizona, 85004, intends to hold the mining claims and/or mill sites described on Exhibit A attached hereto for the assessment year ending at 12 o'clock, noon, on September 1, 2012 by payment of the annual maintenance fee of \$140 per claim or site. Payment of such amount is made herewith for such assessment year for each of the claims and sites, the name, and BLM serial number with the book and page or index number of recording of the location notice in the official records of Cochise County, Arizona, of which, is set forth on Exhibit A attached hereto and by this reference incorporated herein.

Donald A. Stillwell
Donald A. Stillwell for
Freeport-McMoRan Corporation

State of Arizona)
) ss.
County of Maricopa)

RECEIVED
ARIZONA STATE OFFICE
2011 JUN 17 A 9:37
PHOENIX, ARIZONA

The foregoing instrument was acknowledged before me on June 16th, 2011, by Donald A. Stillwell, on behalf of Freeport-McMoRan Corporation, formerly known as Phelps Dodge Corporation.

(Seal)

Stephanie D. Turton
Notary Public
My commission expires: 11-18-2011



STEPHANIE D. TURTON
Notary Public - Arizona
Maricopa County
Expires 11/18/2011

ENTERED INTO COMPUTER

JUN 20 2011 *BS*

Exhibit A

County: Cochise

State: AZ

BLM Serial #	Claim Name	Original Recording		Amended Recording		Location
		Recording #	Page #	Recording #	Page #	
L AMC 280775 ↘	Cochise No. 1 ✓	88-0203798				SEC10-T23S-R24E
AMC 280776	Cochise No. 2 ✓	88-0203799				SEC10-T23S-R24E
AMC 280777	Cochise No. 3 ✓	88-0203800				SEC10-T23S-R24E
AMC 280778	Cochise No. 4 ✓	88-0203801				SEC10-T23S-R24E
AMC 280779	Cochise No. 5 ✓	88-0203802				SEC10-T23S-R24E
AMC 280780	Cochise No. 6 ✓	88-0203803				SEC11-T23S-R24E
AMC 280781	Cochise No. 12 ✓	88-0203809				SEC10-T23S-R24E
AMC 280782	Cochise No. 13 ✓	88-0203810				SEC10-T23S-R24E
AMC 280783	Cochise No. 14 ✓	88-0203811				SEC10-T23S-R24E
AMC 280784	Cochise No. 15 ✓	88-0203812				SEC10-T23S-R24E
AMC 280785	Cochise No. 24 ✓	88-0203821				SEC11-T23S-R24E
AMC 280786	Cochise No. 25 ✓	88-0203822				SEC11-T23S-R24E
AMC 280787	Cochise No. 26 ✓	88-0203823				SEC11-T23S-R24E
AMC 280788	Cochise No. 27 ✓	88-0203824				SEC11-T23S-R24E
AMC 280789	Cochise No. 28 ✓	88-0203825				SEC11-T23S-R24E
AMC 280790	Cochise No. 29 ✓	88-0203826				SEC11-T23S-R24E
AMC 280791	Cochise No. 30 ✓	88-0203827				SEC11-T23S-R24E
AMC 280792	Cochise No. 31 ✓	88-0203828				SEC11-T23S-R24E
AMC 280793	Cochise No. 32 ✓	88-0203829				SEC11-T23S-R24E
AMC 280794	Cochise No. 33 ✓	88-0203830				SEC11-T23S-R24E
AMC 280795	Cochise No. 34 ✓	88-0203831				SEC11-T23S-R24E
AMC 280796 ↗	Cochise No. 35 ✓	88-0203832				SEC11-T23S-R24E
AMC 280798 ↘	Cochise No. 37 ✓	88-0403834				SEC11-T23S-R24E
AMC 280799 ↘	Cochise No. 38 ✓	88-0403835				SEC11-T23S-R24E
AMC 280800	Cochise No. 39 ✓	88-0403836				SEC11-T23S-R24E
AMC 280801	Cochise No. 40 ✓	88-0403837				SEC11-T23S-R24E
AMC 280802	Cochise No. 41 ✓	88-0403838				SEC11-T23S-R24E
AMC 280803	Cochise No. 42 ✓	88-0403839				SEC11-T23S-R24E
AMC 280804	Cochise No. 43 ✓	88-0403840				SEC11-T23S-R24E
AMC 280805	Cochise No. 44 ✓	88-0403841				SEC11-T23S-R24E
AMC 280806	Cochise No. 45 ✓	88-0403842				SEC11-T23S-R24E
AMC 280807	Cochise No. 46 ✓	88-0403843				SEC11-T23S-R24E
AMC 280808	Cochise No. 47 ✓	88-0403844				SEC11-T23S-R24E
AMC 280809	Cochise No. 48 ✓	88-0403845				SEC11-T23S-R24E
AMC 280810	Cochise No. 49 ✓	88-0403846				SEC11-T23S-R24E
AMC 280811	Cochise No. 50 ✓	88-0403847				SEC11-T23S-R24E
AMC 280812	Cochise No. 51 ✓	88-0403848				SEC11-T23S-R24E
AMC 280813	Cochise No. 52 ✓	88-0403849				SEC11-T23S-R24E

Date: 3/11/2011

RECEIVED

2011 JUN 17 9:37

RECEIVED

26/50

Exhibit A

County: Cochise

State: AZ

BLM Serial #	Claim Name	Original Recording		Amended Recording		Location
		Recording #	Page #	Recording #	Page #	
AMC 280814	Cochise No. 53 ✓	88-0403851				SEC11-T23S-R24E
AMC 280815	Cochise No. 54 ✓	88-0403851				SEC11-T23S-R24E
AMC 280816	Cochise No. 55 ✓	88-0403852				SEC12-T23S-R24E
AMC 280817	Cochise No. 56 ✓	88-0403853				SEC12-T23S-R24E
AMC 280818	Cochise No. 57 ✓	88-0403854				SEC12-T23S-R24E
AMC 280819	Cochise No. 58 ✓	88-0403855				SEC12-T23S-R24E
AMC 280820	Cochise No. 59 ✓	88-0403856				SEC12-T23S-R24E
AMC 280821	Cochise No. 60 ✓	88-0403857				SEC12-T23S-R24E
AMC 280822	Cochise No. 61 ✓	88-0403858				SEC12-T23S-R24E
AMC 280823	Cochise No. 62 ✓	88-0403859				SEC12-T23S-R24E
AMC 280824	Cochise No. 63 ✓	88-0403860				SEC12-T23S-R24E
AMC 280825	Cochise No. 64 ✓	88-0403861				SEC12-T23S-R24E
AMC 280826	Cochise No. 65 ✓	88-0403862				SEC12-T23S-R24E
AMC 280827	Cochise No. 66 ✓	88-0403863				SEC12-T23S-R24E
AMC 280828	Cochise No. 67 ✓	88-0403864				SEC12-T23S-R24E
AMC 280829	Cochise No. 68 ✓	88-0403865				SEC12-T23S-R24E
AMC 280830	Cochise No. 69 ✓	88-0403866				SEC12-T23S-R24E
AMC 280831	Cochise No. 70 ✓	88-0403867				SEC12-T23S-R24E
AMC 280832	Cochise No. 71 ✓	88-0403868				SEC12-T23S-R24E
AMC 280833	Cochise No. 7A ✓	88-0203804				SEC10-T23S-R24E
AMC 280834	Cochise No. 8A ✓	88-0203805				SEC10-T23S-R24E
AMC 280835	Cochise No. 9A ✓	88-0203806				SEC10-T23S-R24E
AMC 280836	Cochise No. 10A ✓	88-0203807				SEC10-T23S-R24E
AMC 280837	Cochise No. 11A ✓	88-0203808				SEC10-T23S-R24E
AMC 280838	Cochise No. 16A ✓	88-0203813				SEC10-T23S-R24E
AMC 280839	Cochise No. 17A ✓	88-0203814				SEC10-T23S-R24E
AMC 280840	Cochise No. 18A ✓	88-0203815				SEC10-T23S-R24E
AMC 280841	Cochise No. 19A ✓	88-0203816				SEC10-T23S-R24E
AMC 280842	Cochise No. 20A ✓	88-0203817				SEC10-T23S-R24E
AMC 280843	Cochise No. 21A ✓	88-0203818				SEC10-T23S-R24E
AMC 280844	Cochise No. 22A ✓	88-0203819				SEC11-T23S-R24E
280775 - AMC 280845	Cochise No. 23A ✓	88-0203820				SEC11-T23S-R24E
282507 - AMC 282508	Cochise No. 72 ✓	88-0406824				SEC10-T23S-R24E
L AMC 286369	Cochise No. 36A ✓	88-0406823				SEC11-T23S-R24E
L AMC 312044	Waldo Fraction ✓	91-0203410				SEC10-T23S-R24E
L AMC 344674	Shattuck Fraction ✓	97-0203136				SEC17-T23S-R24E

No. of Claims

74

SC

Date: 3/11/2011

PHOENIX, ARIZONA

JUN 17 9 37

Page 2

RECEIVED
LAND STATE OFFICE

36/SC

United States Department of the Interior
Bureau of Land Management
 LANDS/RECREATION & PLANNING
 ONE N CENTRAL AVE
 PHOENIX, AZ 85004 -2203
 Phone: 602-417-9200

Receipt

No:

2364604

Transaction #: 2439305		ENTERED INTO COMPUTER
Date of Transaction: 06/17/2011		
CUSTOMER:		JUN 20 2011 <i>pb</i>
FREEPORT MCMORAN COPPER & GOLD 1 N CENTRAL AVE PHOENIX, AZ 85004-4414 US		

LINE #	QTY	DESCRIPTION	REMARKS	UNIT PRICE	TOTAL
1	1.00	LOCATABLE MINERALS / MINING CLAIMS-NOT NEW-UNADJUD, ONE AUTH NO. ONLY / MINING CLAIM MONEY RECEIVED CASES: AMC280775/\$10360.00	MAINT (74) 2012	- n/a -	10360.00
TOTAL:					\$10,360.00

PAYMENT INFORMATION					
1	AMOUNT:	10360.00	POSTMARKED:	N/A	
	TYPE:	CHECK	RECEIVED:	06/17/2011	
	CHECK NO:	0000719911			
	NAME:	FREEPORT MCMORAN COPPER & GOLD 1 N CENTRAL AVE PHOENIX AZ 85004-4414 US			

REMARKS

This receipt was generated by the automated BLM Collections and Billing System and is a paper representation of a portion of the official electronic record contained therein.

July 7, 2010

After recording, return to:
Freeport McMoRan Corporation
Attn: D. Stillwell
333 North Central Avenue
Phoenix, AZ 85004

AMC 280775
282507
286369
312044
344674

RECORDED
2010 JUL -7 P 2:59
MARICOPA COUNTY, ARIZONA

Bureau of Land Management
Arizona State Office
222 N. Central Avenue
Phoenix, AZ 85004

2010

NOTICE OF INTENT TO HOLD MINING CLAIMS AND PAYMENT OF BLM MAINTENANCE FEE

		<u>LEAD #</u>
	22 ct	280775 - 796
	48 ct	280798 - 845
Re: Payment of Annual Claim Maintenance Fee	1	282508
	1	286369
Dear Sir or Madam:	1	312044
	1	344674
	<u>74 ct</u>	<u>344674</u>

This will serve as notice that Freeport-McMoRan Corporation, formerly known as Phelps Dodge Corporation, whose address for purposes of this filing is 333 North Central Avenue, 24th Floor, Phoenix, Arizona, 85004, intends to hold the mining claims and/or mill sites described on Exhibit A attached hereto for the assessment year ending at 12 o'clock, noon, on September 1, 2011 by payment of the annual maintenance fee of \$140 per claim or site. Payment of such amount is made herewith for such assessment year for each of the claims and sites, the name, and BLM serial number with the book and page or index number of recording of the location notice in the official records of Cochise County, Arizona, of which, is set forth on Exhibit A attached hereto and by this reference incorporated herein.

Donald A. Stillwell
Donald A. Stillwell for
Freeport-McMoRan Corporation

State of Arizona)
) ss.
County of Maricopa)

The foregoing instrument was acknowledged before me on July 7th, 2010, by Donald A. Stillwell, on behalf of Freeport-McMoRan Corporation, formerly known as Phelps Dodge Corporation.

(Seal)



STEPHANIE D. TURTON
Notary Public - Arizona
Maricopa County
Expires 11/18/2011

Stephanie D. Turton
Notary Public
My commission expires: 11/18/2011

ENTERED INTO COMPUTER
JUL 20 2010
PB

74/50

Exhibit A

County: Cochise

State: AZ

BLM Serial #	Claim Name	Original Recording		Amended Recording		Location
		Recording #	Page #	Recording #	Page #	
AMC 280775	Cochise No. 1	88-0203798				SEC10-T23S-R24E
AMC 280776	Cochise No. 2	88-0203799				SEC10-T23S-R24E
AMC 280777	Cochise No. 3	88-0203800				SEC10-T23S-R24E
AMC 280778	Cochise No. 4	88-0203801				SEC10-T23S-R24E
AMC 280779	Cochise No. 5	88-0203802				SEC10-T23S-R24E
AMC 280780	Cochise No. 6	88-0203803				SEC11-T23S-R24E
AMC 280781	Cochise No. 12	88-0203809				SEC10-T23S-R24E
AMC 280782	Cochise No. 13	88-0203810				SEC10-T23S-R24E
AMC 280783	Cochise No. 14	88-0203811				SEC10-T23S-R24E
AMC 280784	Cochise No. 15	88-0203812				SEC10-T23S-R24E
AMC 280785	Cochise No. 24	88-0203821				SEC11-T23S-R24E
AMC 280786	Cochise No. 25	88-0203822				SEC11-T23S-R24E
AMC 280787	Cochise No. 26	88-0203823				SEC11-T23S-R24E
AMC 280788	Cochise No. 27	88-0203824				SEC11-T23S-R24E
AMC 280789	Cochise No. 28	88-0203825				SEC11-T23S-R24E
AMC 280790	Cochise No. 29	88-0203826				SEC11-T23S-R24E
AMC 280791	Cochise No. 30	88-0203827				SEC11-T23S-R24E
AMC 280792	Cochise No. 31	88-0203828				SEC11-T23S-R24E
AMC 280793	Cochise No. 32	88-0203829				SEC11-T23S-R24E
AMC 280794	Cochise No. 33	88-0203830				SEC11-T23S-R24E
AMC 280795	Cochise No. 34	88-0203831				SEC11-T23S-R24E
AMC 280796	Cochise No. 35	88-0203832				SEC11-T23S-R24E
AMC 280798	Cochise No. 37	88-0403834				SEC11-T23S-R24E
AMC 280799	Cochise No. 38	88-0403835				SEC11-T23S-R24E
AMC 280800	Cochise No. 39	88-0403836				SEC11-T23S-R24E
AMC 280801	Cochise No. 40	88-0403837				SEC11-T23S-R24E
AMC 280802	Cochise No. 41	88-0403838				SEC11-T23S-R24E
AMC 280803	Cochise No. 42	88-0403839				SEC11-T23S-R24E
AMC 280804	Cochise No. 43	88-0403840				SEC11-T23S-R24E
AMC 280805	Cochise No. 44	88-0403841				SEC11-T23S-R24E
AMC 280806	Cochise No. 45	88-0403842				SEC11-T23S-R24E
AMC 280807	Cochise No. 46	88-0403843				SEC11-T23S-R24E
AMC 280808	Cochise No. 47	88-0403844				SEC11-T23S-R24E
AMC 280809	Cochise No. 48	88-0403845				SEC11-T23S-R24E
AMC 280810	Cochise No. 49	88-0403846				SEC11-T23S-R24E
AMC 280811	Cochise No. 50	88-0403847				SEC11-T23S-R24E
AMC 280812	Cochise No. 51	88-0403848				SEC11-T23S-R24E
AMC 280813	Cochise No. 52	88-0403849				SEC11-T23S-R24E

Date: 6/1/2010

Page 1

3880 L-0000

Exhibit A

County: Cochise

State: AZ

BLM Serial #	Claim Name	Original Recording		Amended Recording		Location
		Recording #	Page #	Recording #	Page #	
AMC 280814	Cochise No. 53 ✓	88-0403851				SEC11-T23S-R24E
AMC 280815	Cochise No. 54 ✓	88-0403851				SEC11-T23S-R24E
AMC 280816	Cochise No. 55 ✓	88-0403852				SEC12-T23S-R24E
AMC 280817	Cochise No. 56 ✓	88-0403853				SEC12-T23S-R24E
AMC 280818	Cochise No. 57 ✓	88-0403854				SEC12-T23S-R24E
AMC 280819	Cochise No. 58 ✓	88-0403855				SEC12-T23S-R24E
AMC 280820	Cochise No. 59 ✓	88-0403856				SEC12-T23S-R24E
AMC 280821	Cochise No. 60 ✓	88-0403857				SEC12-T23S-R24E
AMC 280822	Cochise No. 61 ✓	88-0403858				SEC12-T23S-R24E
AMC 280823	Cochise No. 62 ✓	88-0403859				SEC12-T23S-R24E
AMC 280824	Cochise No. 63 ✓	88-0403860				SEC12-T23S-R24E
AMC 280825	Cochise No. 64 ✓	88-0403861				SEC12-T23S-R24E
AMC 280826	Cochise No. 65 ✓	88-0403862				SEC12-T23S-R24E
AMC 280827	Cochise No. 66 ✓	88-0403863				SEC12-T23S-R24E
AMC 280828	Cochise No. 67 ✓	88-0403864				SEC12-T23S-R24E
AMC 280829	Cochise No. 68 ✓	88-0403865				SEC12-T23S-R24E
AMC 280830	Cochise No. 69 ✓	88-0403866				SEC12-T23S-R24E
AMC 280831	Cochise No. 70 ✓	88-0403867				SEC12-T23S-R24E
AMC 280832	Cochise No. 71 ✓	88-0403868				SEC12-T23S-R24E
AMC 280833	Cochise No. 7A ✓	88-0203804				SEC10-T23S-R24E
AMC 280834	Cochise No. 8A ✓	88-0203805				SEC10-T23S-R24E
AMC 280835	Cochise No. 9A ✓	88-0203806				SEC10-T23S-R24E
AMC 280836	Cochise No. 10A ✓	88-0203807				SEC10-T23S-R24E
AMC 280837	Cochise No. 11A ✓	88-0203808				SEC10-T23S-R24E
AMC 280838	Cochise No. 16A ✓	88-0203813				SEC10-T23S-R24E
AMC 280839	Cochise No. 17A ✓	88-0203814				SEC10-T23S-R24E
AMC 280840	Cochise No. 18A ✓	88-0203815				SEC10-T23S-R24E
AMC 280841	Cochise No. 19A ✓	88-0203816				SEC10-T23S-R24E
AMC 280842	Cochise No. 20A ✓	88-0203817				SEC10-T23S-R24E
AMC 280843	Cochise No. 21A ✓	88-0203818				SEC10-T23S-R24E
AMC 280844	Cochise No. 22A ✓	88-0203819				SEC11-T23S-R24E
AMC 280845	Cochise No. 23A ✓	88-0203820				SEC11-T23S-R24E
AMC 282508	Cochise No. 72 ✓	88-0406824				SEC10-T23S-R24E
AMC 286369	Cochise No. 36A ✓	88-0406823				SEC11-T23S-R24E
AMC 312044	Waldo Fraction ✓	91-0203410				SEC10-T23S-R24E
AMC 344674	Shattuck Fraction ✓	97-0203136				SEC17-T23S-R24E
No. Of Claims	74					

Date: 6/1/2010

Page 2

36

United States Department of the Interior
Bureau of Land Management
 LANDS/RECREATION & PLANNING
 ONE N CENTRAL AVE
 PHOENIX, AZ 85004 -2203
 Phone:

Receipt

No: 2166790

Transaction #: 2236142	ENTERED INTO COMPUTER
Date of Transaction: 07/07/2010	JUL 20 2010 PB
CUSTOMER: FREEPORT-MCMORAN CORPORATION 1 N CENTRAL AVE ATTN: DONALD A STILLWELL PHOENIX, AZ 85004-4414 US	

LINE #	QTY	DESCRIPTION	REMARKS	UNIT PRICE	TOTAL
1	1.00	LOCATABLE MINERALS / MINING CLAIMS-NOT NEW-UNADJUD, ONE AUTH NO. ONLY / MINING CLAIM MONEY RECEIVED CASES: AMC280775/\$10360.00	MAINT (74) 2011	- n/a -	10360.00
TOTAL:					\$10,360.00

PAYMENT INFORMATION				
1	AMOUNT:	10360.00	POSTMARKED:	N/A
	TYPE:	CHECK	RECEIVED:	07/07/2010
	CHECK NO:	0000687317		
	NAME:	FREEPORT-MCMORAN CORPORATION 1 N CENTRAL AVE ATTN: DONALD A STILLWELL PHOENIX AZ 85004-4414 US		

REMARKS

This receipt was generated by the automated BLM Collections and Billing System and is a paper representation of a portion of the official electronic record contained therein.

LR2000 Production

- Case Recordation**
- View
- Mining Claims**
- View/Update
- Mass Owner
- Mass Action
- Mass Remarks
- Status**
- View
- LLD / Land**
- View LLD
- Customer Name**
- New
- View/Update

- Transaction Rpts**
- Mass Upd Report
- MC CBS Export
- CBS Import Rpt
- Data Scan
- Case Scan

- Administration**
- My Permissions
- Decode Tables

LR2000 Reports

CMR Reports

Switch Screen

Function Keys	
Alt <-	Back
Alt ->	Forward
Alt-F2	Switch
Alt-F4	Close
Backspace	Back

Message:

74 ROWS RETRIEVED

CBS Export Results Report

Include Resolved Records

Record Status

Search Criteria

Responsible Area (Errors Only)

Error Records (E/M/I)

Enter export Date (mm/dd/yyyy) ALL

User (U,X)

Accepted Records (A/W)

Serial Number match (optional)

Programmer (P,X)

"On Hold" Records (H)

Receipt Nr (optional) 2166790

All (U,P,X)

All Records (for s/n or receipt nr)

Export Nr (exclusive)

Exported, No Results From CBS

LR2000 User (defaults to login) ALL

New (not yet exported)

Query

Reset

User Guide

	Resend?	Export Nr	A/D	Serial Nr	Multi	Code	\$ Amount	Remarks	Receipt Nr	LR2000 User	#Msg	Resolved?	OK	Stat1	Area	CBS Msg 1	Stat2	Area	N
1	<input type="checkbox"/>	2660761	A	AMC280775		682	140.00	2011	2166790	PAULINEB		<input type="checkbox"/>							
2	<input type="checkbox"/>	2660762	A	AMC280776		682	140.00	2011	2166790	PAULINEB		<input type="checkbox"/>							
3	<input type="checkbox"/>	2660763	A	AMC280777		682	140.00	2011	2166790	PAULINEB		<input type="checkbox"/>							
4	<input type="checkbox"/>	2660764	A	AMC280778		682	140.00	2011	2166790	PAULINEB		<input type="checkbox"/>							
5	<input type="checkbox"/>	2660765	A	AMC280779		682	140.00	2011	2166790	PAULINEB		<input type="checkbox"/>							
6	<input type="checkbox"/>	2660766	A	AMC280780		682	140.00	2011	2166790	PAULINEB		<input type="checkbox"/>							
7	<input type="checkbox"/>	2660767	A	AMC280781		682	140.00	2011	2166790	PAULINEB		<input type="checkbox"/>							
8	<input type="checkbox"/>	2660768	A	AMC280782		682	140.00	2011	2166790	PAULINEB		<input type="checkbox"/>							
9	<input type="checkbox"/>	2660769	A	AMC280783		682	140.00	2011	2166790	PAULINEB		<input type="checkbox"/>							
10	<input type="checkbox"/>	2660770	A	AMC280784		682	140.00	2011	2166790	PAULINEB		<input type="checkbox"/>							
11	<input type="checkbox"/>	2660771	A	AMC280785		682	140.00	2011	2166790	PAULINEB		<input type="checkbox"/>							
12	<input type="checkbox"/>	2660772	A	AMC280786		682	140.00	2011	2166790	PAULINEB		<input type="checkbox"/>							
13	<input type="checkbox"/>	2660773	A	AMC280787		682	140.00	2011	2166790	PAULINEB		<input type="checkbox"/>							
14	<input type="checkbox"/>	2660774	A	AMC280788		682	140.00	2011	2166790	PAULINEB		<input type="checkbox"/>							
15	<input type="checkbox"/>	2660775	A	AMC280789		682	140.00	2011	2166790	PAULINEB		<input type="checkbox"/>							
16	<input type="checkbox"/>	2660776	A	AMC280790		682	140.00	2011	2166790	PAULINEB		<input type="checkbox"/>							
17	<input type="checkbox"/>	2660777	A	AMC280791		682	140.00	2011	2166790	PAULINEB		<input type="checkbox"/>							
18	<input type="checkbox"/>	2660778	A	AMC280792		682	140.00	2011	2166790	PAULINEB		<input type="checkbox"/>							
19	<input type="checkbox"/>	2660779	A	AMC280793		682	140.00	2011	2166790	PAULINEB		<input type="checkbox"/>							
20	<input type="checkbox"/>	2660780	A	AMC280794		682	140.00	2011	2166790	PAULINEB		<input type="checkbox"/>							

AMC 282507
386369
312044
344674
280775

July 6, 2009

After recording, return to:
Freeport McMoRan Corporation
Attn: D. Stillwell
1 North Central Avenue
Phoenix, AZ 85004

Bureau of Land Management
Arizona State Office
222 N. Central Avenue
Phoenix, AZ 85004

2009

NOTICE OF INTENT TO HOLD MINING CLAIMS AND PAYMENT OF BLM MAINTENANCE FEE

Re: Payment of Annual Claim Maintenance Fee

Dear Sir or Madam:

This will serve as notice that Freeport-McMoRan Corporation, formerly known as Phelps Dodge Corporation, whose address for purposes of this filing is One North Central Avenue, 15th Floor, Phoenix, Arizona, 85004, intends to hold the mining claims and/or mill sites described on Exhibit A attached hereto for the assessment year ending at 12 o'clock, noon, on September 1, 2010 by payment of the annual maintenance fee of \$140 per claim or site. Payment of such amount is made herewith for such assessment year for each of the claims and sites, the name, and BLM serial number with the book and page or index number of recording of the location notice in the official records of Cochise County, Arizona, of which, is set forth on Exhibit A attached hereto and by this reference incorporated herein.

Donald A. Stillwell
Donald A. Stillwell for
Freeport-McMoRan Corporation

State of Arizona)
) ss.
County of Maricopa)

The foregoing instrument was acknowledged before me on July 6, 2009, by Donald A. Stillwell, on behalf of Freeport-McMoRan Corporation, formerly known as Phelps Dodge Corporation.

(Seal)



STEPHANIE D. TINTON
Notary Public - Arizona
Maricopa County
Expires 11/18/2011

Stephanie D. Tinton
Notary Public
My commission expires: 11-18-2011

PHOENIX, ARIZONA
2009 JUL -6 P 1:47

Exhibit A

County: Cochise

State: AZ

BLM Serial #	Claim Name	Original Recording		Amended Recording		Location
		Recording #	Page #	Recording #	Page #	
L AMC 280775	Cochise No. 1	88-0203798				SEC10-T23S-R24E
AMC 280776	Cochise No. 2	88-0203799				SEC10-T23S-R24E
AMC 280777	Cochise No. 3	88-0203800				SEC10-T23S-R24E
AMC 280778	Cochise No. 4	88-0203801				SEC10-T23S-R24E
AMC 280779	Cochise No. 5	88-0203802				SEC10-T23S-R24E
AMC 280780	Cochise No. 6	88-0203803				SEC11-T23S-R24E
AMC 280781	Cochise No. 12	88-0203809				SEC10-T23S-R24E
AMC 280782	Cochise No. 13	88-0203810				SEC10-T23S-R24E
AMC 280783	Cochise No. 14	88-0203811				SEC10-T23S-R24E
AMC 280784	Cochise No. 15	88-0203812				SEC10-T23S-R24E
AMC 280785	Cochise No. 24	88-0203821				SEC11-T23S-R24E
AMC 280786	Cochise No. 25	88-0203822				SEC11-T23S-R24E
AMC 280787	Cochise No. 26	88-0203823				SEC11-T23S-R24E
AMC 280788	Cochise No. 27	88-0203824				SEC11-T23S-R24E
AMC 280789	Cochise No. 28	88-0203825				SEC11-T23S-R24E
AMC 280790	Cochise No. 29	88-0203826				SEC11-T23S-R24E
AMC 280791	Cochise No. 30	88-0203827				SEC11-T23S-R24E
AMC 280792	Cochise No. 31	88-0203828				SEC11-T23S-R24E
AMC 280793	Cochise No. 32	88-0203829				SEC11-T23S-R24E
AMC 280794	Cochise No. 33	88-0203830				SEC11-T23S-R24E
AMC 280795	Cochise No. 34	88-0203831				SEC11-T23S-R24E
AMC 280796	Cochise No. 35	88-0203832				SEC11-T23S-R24E
* AMC 280798	Cochise No. 37	88-0403834				SEC11-T23S-R24E
AMC 280799	Cochise No. 38	88-0403835				SEC11-T23S-R24E
AMC 280800	Cochise No. 39	88-0403836				SEC11-T23S-R24E
AMC 280801	Cochise No. 40	88-0403837				SEC11-T23S-R24E
AMC 280802	Cochise No. 41	88-0403838				SEC11-T23S-R24E
AMC 280803	Cochise No. 42	88-0403839				SEC11-T23S-R24E
AMC 280804	Cochise No. 43	88-0403840				SEC11-T23S-R24E
AMC 280805	Cochise No. 44	88-0403841				SEC11-T23S-R24E
AMC 280806	Cochise No. 45	88-0403842				SEC11-T23S-R24E
AMC 280807	Cochise No. 46	88-0403843				SEC11-T23S-R24E
AMC 280808	Cochise No. 47	88-0403844				SEC11-T23S-R24E
AMC 280809	Cochise No. 48	88-0403845				SEC11-T23S-R24E
AMC 280810	Cochise No. 49	88-0403846				SEC11-T23S-R24E
AMC 280811	Cochise No. 50	88-0403847				SEC11-T23S-R24E
AMC 280812	Cochise No. 51	88-0403848				SEC11-T23S-R24E
AMC 280813	Cochise No. 52	88-0403849				SEC11-T23S-R24E

Date: 7/6/2009

PHOENIX, ARIZONA

Page 1

2009 JUL -6 P 1:37

RECEIVED
BLM AZ STATE OFFICE

Exhibit A

County: Cochise

State: AZ

Original Recording

Amended Recording

<u>BLM Serial #</u>	<u>Claim Name</u>	<u>Recording #</u>	<u>Page #</u>	<u>Recording #</u>	<u>Page #</u>	<u>Location</u>
AMC 280814	Cochise No. 53	88-0403851				SEC11-T23S-R24E
AMC 280815	Cochise No. 54	88-0403851				SEC11-T23S-R24E
AMC 280816	Cochise No. 55	88-0403852				SEC12-T23S-R24E
AMC 280817	Cochise No. 56	88-0403853				SEC12-T23S-R24E
AMC 280818	Cochise No. 57	88-0403854				SEC12-T23S-R24E
AMC 280819	Cochise No. 58	88-0403855				SEC12-T23S-R24E
AMC 280820	Cochise No. 59	88-0403856				SEC12-T23S-R24E
AMC 280821	Cochise No. 60	88-0403857				SEC12-T23S-R24E
AMC 280822	Cochise No. 61	88-0403858				SEC12-T23S-R24E
AMC 280823	Cochise No. 62	88-0403859				SEC12-T23S-R24E
AMC 280824	Cochise No. 63	88-0403860				SEC12-T23S-R24E
AMC 280825	Cochise No. 64	88-0403861				SEC12-T23S-R24E
AMC 280826	Cochise No. 65	88-0403862				SEC12-T23S-R24E
AMC 280827	Cochise No. 66	88-0403863				SEC12-T23S-R24E
AMC 280828	Cochise No. 67	88-0403864				SEC12-T23S-R24E
AMC 280829	Cochise No. 68	88-0403865				SEC12-T23S-R24E
AMC 280830	Cochise No. 69	88-0403866				SEC12-T23S-R24E
AMC 280831	Cochise No. 70	88-0403867				SEC12-T23S-R24E
AMC 280832	Cochise No. 71	88-0403868				SEC12-T23S-R24E
AMC 280833	Cochise No. 7A	88-0203804				SEC10-T23S-R24E
AMC 280834	Cochise No. 8A	88-0203805				SEC10-T23S-R24E
AMC 280835	Cochise No. 9A	88-0203806				SEC10-T23S-R24E
AMC 280836	Cochise No. 10A	88-0203807				SEC10-T23S-R24E
AMC 280837	Cochise No. 11A	88-0203808				SEC10-T23S-R24E
AMC 280838	Cochise No. 16A	88-0203813				SEC10-T23S-R24E
AMC 280839	Cochise No. 17A	88-0203814				SEC10-T23S-R24E
AMC 280840	Cochise No. 18A	88-0203815				SEC10-T23S-R24E
AMC 280841	Cochise No. 19A	88-0203816				SEC10-T23S-R24E
AMC 280842	Cochise No. 20A	88-0203817				SEC10-T23S-R24E
AMC 280843	Cochise No. 21A	88-0203818				SEC10-T23S-R24E
AMC 280844	Cochise No. 22A	88-0203819				SEC11-T23S-R24E
AMC 280845	Cochise No. 23A	88-0203820				SEC11-T23S-R24E
AMC 282508	Cochise No. 72	88-0406824				SEC10-T23S-R24E
AMC 286369	Cochise No. 36A	88-0406823				SEC11-T23S-R24E
AMC 312044	Waldo Fraction	91-0203410				SEC10-T23S-R24E
AMC 344674	Shattuck Fraction	97-0203136				SEC17-T23S-R24E
No. Of Claims	74					

PHOENIX, ARIZONA

Date: 7/6/2009

2009 JUL - 6 P 1: 37

Page 2

RECEIVED
BLM AZ STATE OFFICE

36/50

United States Department of the Interior

Bureau of Land Management
 BUSINESS & SUPPORT SVCS DIV
 ONE N CENTRAL AVE SUITE 800
 PHOENIX, AZ 85004 -4427
 Phone: (602) 417-9200

Receipt

No: 1952088

Transaction #: 2015648	
Date of Transaction: 07/06/2009	
CUSTOMER:	FREEPORT MCMORAN COPPER & GOLD 1 N CENTRAL AVE PHOENIX, AZ 85004-4414 US

LINE #	QTY	DESCRIPTION	REMARKS	UNIT PRICE	TOTAL
1	1.00	LOCATABLE MINERALS / MINING CLAIMS-NOT NEW-UNADJUD, ONE AUTH NO. ONLY / MINING CLAIM MONEY RECEIVED CASES: AMC280775/\$10360.00	MAINT 2010 (74)	- n/a -	10360.00
TOTAL:					\$10,360.00

PAYMENT INFORMATION			
1	AMOUNT:	10360.00	POSTMARKED: N/A
	TYPE:	CHECK	RECEIVED: 07/06/2009
	CHECK NO:	654560	
	NAME:	FREEPORT MCMORAN COPPER & GOLD 1 N CENTRAL AVE PHOENIX AZ 85004-4414 US	

REMARKS

This receipt was generated by the automated BLM Collections and Billing System and is a paper representation of a portion of the official electronic record contained therein.

June 12, 2008

After recording, return to:
Freeport McMoRan Corporation
Attn: D. Stillwell
1 North Central Avenue
Phoenix, AZ 85004

AMC 280775
AMC 282507
AMC 286369
AMC 312044
AMC 344674

RECEIVED
BLM, AZ STATE OFFICE
2008 JUN 12 P 2: 58
PHOENIX, ARIZONA

Bureau of Land Management
Arizona State Office
222 N. Central Avenue
Phoenix, AZ 85004

ENTERED INTO COMPUTER
6/20/08 DJG

NOTICE OF INTENT TO HOLD MINING CLAIMS AND PAYMENT OF BLM MAINTENANCE FEE

Re: Payment of Annual Claim Maintenance Fee

Dear Sir or Madam:


This will serve as notice that Freeport-McMoRan Corporation, formerly known as Phelps Dodge Corporation, whose address for purposes of this filing is One North Central Avenue, 17th Floor, Phoenix, Arizona, 85004, intends to hold the mining claims and/or mill sites described on Exhibit A attached hereto for the assessment year ending at 12 o'clock, noon, on September 1, 2008 by payment of the annual maintenance fee of \$125 per claim or site. Payment of such amount is made herewith for such assessment year for each of the claims and sites, the name, and BLM serial number with the book and page or index number of recording of the location notice in the official records of Cochise County, Arizona, of which, is set forth on Exhibit A attached hereto and by this reference incorporated herein.

Donald A Stillwell
Donald A. Stillwell for
Freeport-McMoRan Corporation

State of Arizona)
) ss.
County of Maricopa)

The foregoing instrument was acknowledged before me on June 12, 2008, by Donald A Stillwell, on behalf of Freeport-McMoRan Corporation, formerly known as Phelps Dodge Corporation.

(Seal)



Leslie Nielsen
Notary Public
My commission expires: 9-30-08

Exhibit A

County: Cochise

State: AZ

BLM Serial #	Claim Name	Original Recording		Amended Recording		Location
		Recording #	Page #	Recording #	Page #	
AMC 280814	Cochise No. 53	88-0403851				SEC11-T23S-R24E
AMC 280815	Cochise No. 54	88-0403851				SEC11-T23S-R24E
AMC 280816	Cochise No. 55	88-0403852				SEC12-T23S-R24E
AMC 280817	Cochise No. 56	88-0403853				SEC12-T23S-R24E
AMC 280818	Cochise No. 57	88-0403854				SEC12-T23S-R24E
AMC 280819	Cochise No. 58	88-0403855				SEC12-T23S-R24E
AMC 280820	Cochise No. 59	88-0403856				SEC12-T23S-R24E
AMC 280821	Cochise No. 60	88-0403857				SEC12-T23S-R24E
AMC 280822	Cochise No. 61	88-0403858				SEC12-T23S-R24E
AMC 280823	Cochise No. 62	88-0403859				SEC12-T23S-R24E
AMC 280824	Cochise No. 63	88-0403860				SEC12-T23S-R24E
AMC 280825	Cochise No. 64	88-0403861				SEC12-T23S-R24E
AMC 280826	Cochise No. 65	88-0403862				SEC12-T23S-R24E
AMC 280827	Cochise No. 66	88-0403863				SEC12-T23S-R24E
AMC 280828	Cochise No. 67	88-0403864				SEC12-T23S-R24E
AMC 280829	Cochise No. 68	88-0403865				SEC12-T23S-R24E
AMC 280830	Cochise No. 69	88-0403866				SEC12-T23S-R24E
AMC 280831	Cochise No. 70	88-0403867				SEC12-T23S-R24E
AMC 280832	Cochise No. 71	88-0403868				SEC12-T23S-R24E
AMC 280833	Cochise No. 7A	88-0203804				SEC10-T23S-R24E
AMC 280834	Cochise No. 8A	88-0203805				SEC10-T23S-R24E
AMC 280835	Cochise No. 9A	88-0203806				SEC10-T23S-R24E
AMC 280836	Cochise No. 10A	88-0203807				SEC10-T23S-R24E
AMC 280837	Cochise No. 11A	88-0203808				SEC10-T23S-R24E
AMC 280838	Cochise No. 16A	88-0203813				SEC10-T23S-R24E
AMC 280839	Cochise No. 17A	88-0203814				SEC10-T23S-R24E
AMC 280840	Cochise No. 18A	88-0203815				SEC10-T23S-R24E
AMC 280841	Cochise No. 19A	88-0203816				SEC10-T23S-R24E
AMC 280842	Cochise No. 20A	88-0203817				SEC10-T23S-R24E
AMC 280843	Cochise No. 21A	88-0203818				SEC10-T23S-R24E
AMC 280844	Cochise No. 22A	88-0203819				SEC10-T23S-R24E
AMC 280845	Cochise No. 23A	88-0203820				SEC11-T23S-R24E
AMC 282508	Cochise No. 72	88-0406824				SEC10-T23S-R24E
AMC 286369	Cochise No. 36A	88-0406823				SEC11-T23S-R24E
AMC 312044	Waldo Fraction	91-0203410				SEC10-T23S-R24E
AMC 344674	Shattuck Fraction	97-0203136				SEC17-T23S-R24E

No. Of Claims 74

Date: 6/12/2008

2008 JUN 12 P 2:58

Page 2

RECEIVED B.L.M. AZ STATE OFFICE

PHOENIX, ARIZONA

36/100

32

4

Exhibit A

County: Cochise

State: AZ

BLM Serial #	Claim Name	Original Recording		Amended Recording		Location
		Recording #	Page #	Recording #	Page #	
AMC 280775	Cochise No. 1	88-0203798				SEC10-T23S-R24E
AMC 280776	Cochise No. 2	88-0203799				SEC10-T23S-R24E
AMC 280777	Cochise No. 3	88-0203800				SEC10-T23S-R24E
AMC 280778	Cochise No. 4	88-0203801				SEC10-T23S-R24E
AMC 280779	Cochise No. 5	88-0203802				SEC10-T23S-R24E
AMC 280780	Cochise No. 6	88-0203803				SEC11-T23S-R24E
AMC 280781	Cochise No. 12	88-0203809				SEC10-T23S-R24E
AMC 280782	Cochise No. 13	88-0203810				SEC10-T23S-R24E
AMC 280783	Cochise No. 14	88-0203811				SEC10-T23S-R24E
AMC 280784	Cochise No. 15	88-0203812				SEC10-T23S-R24E
AMC 280785	Cochise No. 24	88-0203821				SEC11-T23S-R24E
AMC 280786	Cochise No. 25	88-0203822				SEC11-T23S-R24E
AMC 280787	Cochise No. 26	88-0203823				SEC11-T23S-R24E
AMC 280788	Cochise No. 27	88-0203824				SEC11-T23S-R24E
AMC 280789	Cochise No. 28	88-0203825				SEC11-T23S-R24E
AMC 280790	Cochise No. 29	88-0203826				SEC11-T23S-R24E
AMC 280791	Cochise No. 30	88-0203827				SEC11-T23S-R24E
AMC 280792	Cochise No. 31	88-0203828				SEC11-T23S-R24E
AMC 280793	Cochise No. 32	88-0203829				SEC11-T23S-R24E
AMC 280794	Cochise No. 33	88-0203830				SEC11-T23S-R24E
AMC 280795	Cochise No. 34	88-0203831				SEC11-T23S-R24E
AMC 280796	Cochise No. 35	88-0203832				SEC11-T23S-R24E
AMC 280798	Cochise No. 37	88-0403834				SEC11-T23S-R24E
AMC 280799	Cochise No. 38	88-0403835				SEC11-T23S-R24E
AMC 280800	Cochise No. 39	88-0403836				SEC11-T23S-R24E
AMC 280801	Cochise No. 40	88-0403837				SEC11-T23S-R24E
AMC 280802	Cochise No. 41	88-0403838				SEC11-T23S-R24E
AMC 280803	Cochise No. 42	88-0403839				SEC11-T23S-R24E
AMC 280804	Cochise No. 43	88-0403840				SEC11-T23S-R24E
AMC 280805	Cochise No. 44	88-0403841				SEC11-T23S-R24E
AMC 280806	Cochise No. 45	88-0403842				SEC11-T23S-R24E
AMC 280807	Cochise No. 46	88-0403843				SEC11-T23S-R24E
AMC 280808	Cochise No. 47	88-0403844				SEC11-T23S-R24E
AMC 280809	Cochise No. 48	88-0403845				SEC11-T23S-R24E
AMC 280810	Cochise No. 49	88-0403846				SEC11-T23S-R24E
AMC 280811	Cochise No. 50	88-0403847				SEC11-T23S-R24E
AMC 280812	Cochise No. 51	88-0403848				SEC11-T23S-R24E
AMC 280813	Cochise No. 52	88-0403849				SEC11-T23S-R24E

Date: 6/12/2008

Page 1

RECEIVED
B.L.M. AZ STATE OFFICE

PHOENIX, ARIZONA
2008 JUN 12 P 2:58

38

✓

✓

28/50

United States Department of the Interior
Bureau of Land Management
 BUSINESS & SUPPORT SVCS DIV
 ONE N CENTRAL AVE SUITE 800
 PHOENIX, AZ 85004 -4427
 Phone: (602) 417-9200

Receipt

No: 1723584

Transaction #: 1780264	
Date of Transaction: 06/12/2008	
CUSTOMER:	PREEPORT MCMORAN ONE NORTH CENTRAL PHOENIX, AZ 85004

LINE #	QTY	DESCRIPTION	REMARKS	UNIT PRICE	TOTAL
1	1.00	LOCATABLE MINERALS / MINING CLAIMS-NOT NEW-UNADJUD, ONE AUTH NO. ONLY / MINING CLAIM MONEY RECEIVED (455) CASES: AMC280775/\$9250.00	MAINT 2009 (74)	- n/a -	9250.00
TOTAL:					\$9,250.00

PAYMENT INFORMATION					
1	AMOUNT:	\$9,250.00	POSTMARKED:	N/A	
	TYPE:	CHECK	RECEIVED:	06/12/2008	
	CHECK NO:	614393			
	NAME:	PREEPORT MCMORAN ONE NORTH CENTRAL PHOENIX AZ 85004			

REMARKS

This receipt was generated by the automated BLM Collections and Billing System and is a paper representation of a portion of the official electronic record contained therein.

July 11, 2007

After recording, return to:
Phelps Dodge Exploration Corporation
Attn: D. Stillwell
1 North Central Avenue
Phoenix, AZ 85004

AMC280775
AMC282507
AMC286369
AMC312044
AMC344674

RECEIVED
B.L.M. AZ STATE OFFICE
2007 JUL 11 P 1:25
PHOENIX, ARIZONA

Bureau of Land Management
Arizona State Office
222 N. Central Avenue
Phoenix, AZ 85004

NOTICE OF INTENT TO HOLD MINING CLAIMS AND PAYMENT OF BLM MAINTENANCE FEE

Re: Payment of Annual Claim Maintenance Fee

Dear Sir or Madam:


This will serve as notice that Phelps Dodge Mining Company, a division of Phelps Dodge Corporation, whose address for purposes of this filing is 36 W. Highway 92, Bisbee, Arizona 85603, intends to hold the mining claims and/or mill sites described on Exhibit A attached hereto for the assessment year ending at 12 o'clock, noon, on September 1, 2008 by payment of the annual maintenance fee of \$125 per claim or site. Payment of such amount is made herewith for such assessment year for each of the claims and sites, the name, and BLM serial number with the book and page or index number of recording of the location notice in the official records of Cochise County, Arizona, of which, is set forth on Exhibit A attached hereto and by this reference incorporated herein.

Donald A. Stillwell

Donald A. Stillwell for
Phelps Dodge Mining Company

State of Arizona)
) ss.
County of Maricopa)

The foregoing instrument was acknowledged before me on July 11, 2007, by Donald A. Stillwell, on behalf of Phelps Dodge Mining Company, a division of Phelps Dodge Corporation.



Leslie Nielsen
Notary Public
My commission expires: 9-30-08

74X125. = 9250
TOS

EXHIBIT A

County: Cochise

State: AZ

<u>BLM Serial #</u>	<u>Claim Name</u>	<u>Original Recording</u>		<u>Amended Recording</u>		<u>Sec</u>	<u>Twp</u>	<u>Range</u>
		<u>Recording #</u>	<u>Page #</u>	<u>Recording #</u>	<u>Page #</u>			
AMC 280775	Cochise No. 1	88-0203798				10	23S	24E
AMC 280776	Cochise No. 2	88-0203799				10	23S	24E
AMC 280777	Cochise No. 3	88-0203800				10	23S	24E
AMC 280778	Cochise No. 4	88-0203801				10	23S	24E
AMC 280779	Cochise No. 5	88-0203802				10	23S	24E
AMC 280780	Cochise No. 6	88-0203803				11	23S	24E
AMC 280781	Cochise No. 12	88-0203809				10	23S	24E
AMC 280782	Cochise No. 13	88-0203810				10	23S	24E
AMC 280783	Cochise No. 14	88-0203811				10	23S	24E
AMC 280784	Cochise No. 15	88-0203812				10	23S	24E
AMC 280785	Cochise No. 24	88-0203821				11	23S	24E
AMC 280786	Cochise No. 25	88-0203822				11	23S	24E
AMC 280787	Cochise No. 26	88-0203823				11	23S	24E
AMC 280788	Cochise No. 27	88-0203824				11	23S	24E
AMC 280789	Cochise No. 28	88-0203825				11	23S	24E
AMC 280790	Cochise No. 29	88-0203826				11	23S	24E
AMC 280791	Cochise No. 30	88-0203827				11	23S	24E
AMC 280792	Cochise No. 31	88-0203828				11	23S	24E
AMC 280793	Cochise No. 32	88-0203829				11	23S	24E
AMC 280794	Cochise No. 33	88-0203830				11	23S	24E
AMC 280795	Cochise No. 34	88-0203831				11	23S	24E
AMC 280796	Cochise No. 35	88-0203832				11	23S	24E
AMC 280798	Cochise No. 37	88-0403834				11	23S	24E
AMC 280799	Cochise No. 38	88-0403835				11	23S	24E
AMC 280800	Cochise No. 39	88-0403836				11	23S	24E
AMC 280801	Cochise No. 40	88-0403837				11	23S	24E
AMC 280802	Cochise No. 41	88-0403838				11	23S	24E
AMC 280803	Cochise No. 42	88-0403839				11	23S	24E
AMC 280804	Cochise No. 43	88-0403840				11	23S	24E
AMC 280805	Cochise No. 44	88-0403841				11	23S	24E
AMC 280806	Cochise No. 45	88-0403842				11	23S	24E
AMC 280807	Cochise No. 46	88-0403843				11	23S	24E
AMC 280808	Cochise No. 47	88-0403844				11	23S	24E
AMC 280809	Cochise No. 48	88-0403845				11	23S	24E
AMC 280810	Cochise No. 49	88-0403846				11	23S	24E
AMC 280811	Cochise No. 50	88-0403847				11	23S	24E
AMC 280812	Cochise No. 51	88-0403848				11	23S	24E
AMC 280813	Cochise No. 52	88-0403849				11	23S	24E
AMC 280814	Cochise No. 53	88-0403851				11	23S	24E
AMC 280815	Cochise No. 54	88-0403851				11	23S	24E
AMC 280816	Cochise No. 55	88-0403852				12	23S	24E
AMC 280817	Cochise No. 56	88-0403853				12	23S	24E

RECEIVED
BLM, AZ STATE OFFICE
2007 JUL 11 P 1:25
PHOENIX, ARIZONA

Date: 7/11/2007

EXHIBIT A

County: Cochise

State: AZ

BLM Serial #	Claim Name	Original Recording		Amended Recording		Sec	Twp	Range
		Recording #	Page #	Recording #	Page #			
AMC 280818	Cochise No. 57	88-0403854				12	23S	24E
AMC 280819	Cochise No. 58	88-0403855				12	23S	24E
AMC 280820	Cochise No. 59	88-0403856				12	23S	24E
AMC 280821	Cochise No. 60	88-0403857				12	23S	24E
AMC 280822	Cochise No. 61	88-0403858				12	23S	24E
AMC 280823	Cochise No. 62	88-0403859				12	23S	24E
AMC 280824	Cochise No. 63	88-0403860				12	23S	24E
AMC 280825	Cochise No. 64	88-0403861				12	23S	24E
AMC 280826	Cochise No. 65	88-0403862				12	23S	24E
AMC 280827	Cochise No. 66	88-0403863				12	23S	24E
AMC 280828	Cochise No. 67	88-0403864				12	23S	24E
AMC 280829	Cochise No. 68	88-0403865				12	23S	24E
AMC 280830	Cochise No. 69	88-0403866				12	23S	24E
AMC 280831	Cochise No. 70	88-0403867				12	23S	24E
AMC 280832	Cochise No. 71	88-0403868				12	23S	24E
AMC 280833	Cochise No. 7A	88-0203804				10	23S	24E
AMC 280834	Cochise No. 8A	88-0203805				10	23S	24E
AMC 280835	Cochise No. 9A	88-0203806				10	23S	24E
AMC 280836	Cochise No. 10A	88-0203807				10	23S	24E
AMC 280837	Cochise No. 11A	88-0203808				10	23S	24E
AMC 280838	Cochise No. 16A	88-0203813				10	23S	24E
AMC 280839	Cochise No. 17A	88-0203814				10	23S	24E
AMC 280840	Cochise No. 18A	88-0203815				10	23S	24E
AMC 280841	Cochise No. 19A	88-0203816				10	23S	24E
AMC 280842	Cochise No. 20A	88-0203817				10	23S	24E
AMC 280843	Cochise No. 21A	88-0203818				10	23S	24E
AMC 280844	Cochise No. 22A	88-0203819				11	23S	24E
AMC 280845	Cochise No. 23A	88-0203820				11	23S	24E
AMC 282508	Cochise No. 72	88-0406824				10	23S	24E
AMC 286369	Cochise No. 36A	88-0406823				11	23S	24E
AMC 312044	Waldo Fraction	91-0203410				10	23S	24E
AMC 344674	Shattuck Fraction	97-0203136				17	23S	24E

RECEIVED
 B.L.M. AZ STATE OFFICE
 2007 JUL 11 P 1:25
 PHOENIX, ARIZONA

Date: 7/11/2007

22

United States Department of the Interior
Bureau of Land Management
 BUSINESS & SUPPORT SVCS DIV
 ONE N CENTRAL AVE SUITE 800
 PHOENIX, AZ 85004 -4427
 Phone: (602) 417-9200

Receipt

No: 1523085

Transaction #: 1573828		ENTERED INTO COMPUTER
Date of Transaction: 07/11/2007		
CUSTOMER:	PHELPS DODGE EXPLORATION CORP JUL 17 2007 PB ONE NORTH CENTRAL PHOENIX, AZ 85004	

LINE #	QTY	DESCRIPTION	REMARKS	UNIT PRICE	TOTAL
1	1.00	LOCATABLE MINERALS / MINING CLAIMS-NOT NEW-UNADJUD, ONE AUTH NO. ONLY / MINING CLAIM MONEY RECEIVED (455) CASES: AMC280775/\$9250.00	MAINT 2008 (74)	- n/a -	9250.00
TOTAL:					\$9,250.00

PAYMENT INFORMATION					
1	AMOUNT:	\$9,250.00	POSTMARKED:	N/A	
	TYPE:	CHECK	RECEIVED:	07/11/2007	
	CHECK NO:	576874			
	NAME:	PHELPS DODGE EXPLORATION CORP ONE NORTH CENTRAL PHOENIX AZ 85004			

REMARKS

This receipt was generated by the automated BLM Collections and Billing System and is a paper representation of a portion of the official electronic record contained therein.

{7-17-2007} ENTERED INTO COMPUTER AND VERIFIED BY: PB

LEAD FILE NUMBER	MAINTENANCE FEES PAID FOR	NUMBER OF CLAIMS
AMC280775	AMC280775 - AMC280796	22
AMC280775	AMC280798 - AMC280845	48
AMC282507	AMC282508	1
AMC286369	AMC286369	1
AMC312044	AMC312044	1
AMC344674	AMC344674	1
TOTAL NUMBER OF CLAIMS PAID FOR:		74

Message:

74 ROWS RETRIEVED

CBS Export Results Report

Include Resolved Records

Record Status

- Error Records (E/M/I)
- Accepted Records (A/W)
- "On Hold" Records (H)
- All Records (for s/n or receipt nr)
- Exported, No Results From CBS
- New (not yet exported)

Search Criteria

Enter export Date (mm/dd/yyyy) ALL
 Serial Number match (optional)
 Receipt Nr (optional) 1523085
 Export Nr (exclusive)
 LR2000 User (defaults to login) ALL

Responsible Area (Errors Only)

- User (U,X)
- Programmer (P,X)
- All (U,P,X)

Query

Reset

User Guide

	Resend?	Export Nr	A/D	Serial Nr	Multi	Code	\$ Amount	Remarks	Receipt Nr	LR2000 User	#Msg	Resolved?	OK	Stat1
1	<input type="checkbox"/>	1271437	A	AMC280775		582	125.00	2008	1523085	P5BROWN		<input type="checkbox"/>		

August 7, 2006

After recording, return to:
Phelps Dodge Exploration Corporation
Attn: D. Stillwell
1 North Central Avenue
Phoenix, AZ 85004

RECEIVED
BLM. AZ STATE OFFICE
2006 AUG - 7 P 2: 53
PHOENIX, ARIZONA

Bureau of Land Management
Arizona State Office
222 N. Central Avenue
Phoenix, AZ 85004

2006

AMC 78902
NOTICE OF INTENT TO HOLD MINING CLAIMS AND PAYMENT OF BLM
MAINTENANCE FEE

AMC 280775
AMC 282507
AMC 286369
AMC 312044
AMC 344674

Re: Payment of Annual Claim Maintenance Fee

Dear Sir or Madam:


This will serve as notice that Phelps Dodge Mining Company, a division of Phelps Dodge Corporation, whose address for purposes of this filing is 36 W. Highway 92, Bisbee, Arizona 85603, intends to hold the mining claims and/or mill sites described on Exhibit A attached hereto for the assessment year ending at 12 o'clock, noon, on September 1, 2007 by payment of the annual maintenance fee of \$125 per claim or site. Payment of such amount is made herewith for such assessment year for each of the claims and sites, the name, and BLM serial number with the book and page or index number of recording of the location notice in the official records of Cochise County, Arizona, of which, is set forth on Exhibit A attached hereto and by this reference incorporated herein.

Donald A. Stillwell
Donald A. Stillwell for
Phelps Dodge Mining Company

State of Arizona)
) ss.
County of Maricopa)

The foregoing instrument was acknowledged before me on Aug 7, 2006, by Donald A. Stillwell, on behalf of Phelps Dodge Mining Company, a division of Phelps Dodge Corporation.

(Seal)



Leslie Nielsen
Notary Public
My commission expires: 9-30-08

ENTERED IN ORIGINAL
RE 8/10/06

EXHIBIT A

County: Cochise

State: AZ

BLM Serial #	Claim Name	Original Recording		Amended Recording		Sec	Twp	Range
		Recording #	Page #	Recording #	Page #			
AMC 280775	Cochise No. 1	88-0203798				10	23S	24E
AMC 280776	Cochise No. 2	88-0203799				10	23S	24E
AMC 280777	Cochise No. 3	88-0203800				10	23S	24E
AMC 280778	Cochise No. 4	88-0203801				10	23S	24E
AMC 280779	Cochise No. 5	88-0203802				10	23S	24E
AMC 280780	Cochise No. 6	88-0203803				11	23S	24E
AMC 280781	Cochise No. 12	88-0203809				10	23S	24E
AMC 280782	Cochise No. 13	88-0203810				10	23S	24E
AMC 280783	Cochise No. 14	88-0203811				10	23S	24E
AMC 280784	Cochise No. 15	88-0203812				10	23S	24E
AMC 280785	Cochise No. 24	88-0203821				11	23S	24E
AMC 280786	Cochise No. 25	88-0203822				11	23S	24E
AMC 280787	Cochise No. 26	88-0203823				11	23S	24E
AMC 280788	Cochise No. 27	88-0203824				11	23S	24E
AMC 280789	Cochise No. 28	88-0203825				11	23S	24E
AMC 280790	Cochise No. 29	88-0203826				11	23S	24E
AMC 280791	Cochise No. 30	88-0203827				11	23S	24E
AMC 280792	Cochise No. 31	88-0203828				11	23S	24E
AMC 280793	Cochise No. 32	88-0203829				11	23S	24E
AMC 280794	Cochise No. 33	88-0203830				11	23S	24E
AMC 280795	Cochise No. 34	88-0203831				11	23S	24E
AMC 280796	Cochise No. 35	88-0203832				11	23S	24E
AMC 280798	Cochise No. 37	88-0403834				11	23S	24E
AMC 280799	Cochise No. 38	88-0403835				11	23S	24E
AMC 280800	Cochise No. 39	88-0403836				11	23S	24E
AMC 280801	Cochise No. 40	88-0403837				11	23S	24E
AMC 280802	Cochise No. 41	88-0403838				11	23S	24E
AMC 280803	Cochise No. 42	88-0403839				11	23S	24E
AMC 280804	Cochise No. 43	88-0403840				11	23S	24E
AMC 280805	Cochise No. 44	88-0403841				11	23S	24E
AMC 280806	Cochise No. 45	88-0403842				11	23S	24E
AMC 280807	Cochise No. 46	88-0403843				11	23S	24E
AMC 280808	Cochise No. 47	88-0403844				11	23S	24E
AMC 280809	Cochise No. 48	88-0403845				11	23S	24E
AMC 280810	Cochise No. 49	88-0403846				11	23S	24E
AMC 280811	Cochise No. 50	88-0403847				11	23S	24E
AMC 280812	Cochise No. 51	88-0403848				11	23S	24E
AMC 280813	Cochise No. 52	88-0403849				11	23S	24E
AMC 280814	Cochise No. 53	88-0403851				11	23S	24E
AMC 280815	Cochise No. 54	88-0403851				11	23S	24E
AMC 280816	Cochise No. 55	88-0403852				12	23S	24E
AMC 280817	Cochise No. 56	88-0403853				12	23S	24E

RECEIVED OFFICE
 B.L.M. AZ STATE OFFICE
 2006 AUG -7 P 2:53
 PHOENIX, ARIZONA

Date: 8/4/2006

RE 8/10/06

42/50

EXHIBIT A

County: Cochise

State: AZ

BLM Serial #	Claim Name	Original Recording		Amended Recording		Sec	Twp	Range
		Recording #	Page #	Recording #	Page #			
AMC 280818	Cochise No. 57	88-0403854				12	23S	24E
AMC 280819	Cochise No. 58	88-0403855				12	23S	24E
AMC 280820	Cochise No. 59	88-0403856				12	23S	24E
AMC 280821	Cochise No. 60	88-0403857				12	23S	24E
AMC 280822	Cochise No. 61	88-0403858				12	23S	24E
AMC 280823	Cochise No. 62	88-0403859				12	23S	24E
AMC 280824	Cochise No. 63	88-0403860				12	23S	24E
AMC 280825	Cochise No. 64	88-0403861				12	23S	24E
AMC 280826	Cochise No. 65	88-0403862				12	23S	24E
AMC 280827	Cochise No. 66	88-0403863				12	23S	24E
AMC 280828	Cochise No. 67	88-0403864				12	23S	24E
AMC 280829	Cochise No. 68	88-0403865				12	23S	24E
AMC 280830	Cochise No. 69	88-0403866				12	23S	24E
AMC 280831	Cochise No. 70	88-0403867				12	23S	24E
AMC 280832	Cochise No. 71	88-0403868				12	23S	24E
AMC 280833	Cochise No. 7A	88-0203804				10	23S	24E
AMC 280834	Cochise No. 8A	88-0203805				10	23S	24E
AMC 280835	Cochise No. 9A	88-0203806				10	23S	24E
AMC 280836	Cochise No. 10A	88-0203807				10	23S	24E
AMC 280837	Cochise No. 11A	88-0203808				10	23S	24E
AMC 280838	Cochise No. 16A	88-0203813				10	23S	24E
AMC 280839	Cochise No. 17A	88-0203814				10	23S	24E
AMC 280840	Cochise No. 18A	88-0203815				10	23S	24E
AMC 280841	Cochise No. 19A	88-0203816				10	23S	24E
AMC 280842	Cochise No. 20A	88-0203817				10	23S	24E
AMC 280843	Cochise No. 21A	88-0203818				10	23S	24E
AMC 280844	Cochise No. 22A	88-0203819				11	23S	24E
AMC 280845	Cochise No. 23A	88-0203820				11	23S	24E
AMC 282508	Cochise No. 72	88-0406824				10	23S	24E
AMC 286369	Cochise No. 36A	88-0406823				11	23S	24E
AMC 312044	Waldo Fraction	91-0203410				10	23S	24E
AMC 344674	Shattuck Fraction	97-0203136				17	23S	24E

PHOENIX, ARIZONA

2006 AUG 7 12:53

RECEIVED
REGISTERED
OFFICE

Handwritten mark

EXHIBIT A

County: Pinal

State: AZ

<u>BLM Serial #</u>	<u>Claim Name</u>
AMC 079732	ZELLA A

Total # Of Claims: 75

Original Recording	
<u>Recording #</u>	<u>Page #</u>
554	895

Amended Recording		<u>Sec</u>	<u>Twp</u>	<u>Range</u>
<u>Recording #</u>	<u>Page #</u>			
837	174	03	08S	18E

RECEIVED
B.L.M. AZ STATE OFFICE
2006 AUG -7 P 2:53
PHOENIX, ARIZONA

ENTERED

RE 8/10/06

United States Department of the Interior
Bureau of Land Management
 BUSINESS & SUPPORT SVCS DIV
 ONE N CENTRAL AVE
 PHOENIX, AZ 85004 -2203
 Phone: (602) 417-9200

Receipt

No: 1329180

Transaction #: 1374169	
Date of Transaction: 08/07/2006	
CUSTOMER:	PHELPS DODGE CORP ONE NORTH CENTRAL AVE PHOENIX, AZ 85004

LINE #	QTY	DESCRIPTION	REMARKS	UNIT PRICE	TOTAL
1	1.00	LOCATABLE MINERALS / MINING CLAIMS-NOT NEW-UNADJUD, ONE AUTH NO. ONLY / MINING CLAIM MONEY RECEIVED (455) CASES: AMC280775/\$9375.00	MAINT 2007 (75)	- n/a -	9375.00
TOTAL:					\$9,375.00

PAYMENT INFORMATION			
1	AMOUNT:	\$9,375.00	POSTMARKED: N/A
	TYPE:	CHECK	RECEIVED: 08/07/2006
	CHECK NO:	542786	
	NAME:	PHELPS DODGE CORP ONE NORTH CENTRAL AVE PHOENIX AZ 85004	

REMARKS

This receipt was generated by the automated BLM Collections and Billing System and is a paper representation of a portion of the official electronic record contained therein.

United States Department of the Interior
Bureau of Land Management
 BUSINESS & SUPPORT SVCS DIV
 222 N CENTRAL AVE
 PHOENIX, AZ 85004 -2203
 Phone: (602) 417-9200

Receipt	
No:	1124058

Transaction #: 1163013		AMC 280775
Date of Transaction: 08/08/2005		AMC 282507
CUSTOMER:	DON STILWELL	AMC 286369
	PHELPS DODGE EXPLORATION CORP	AMC 312044
	ONE NORTH CENTRAL AVENUE	AMC 344674
	17TH FLOOR	
	PHOENIX, AZ 85004	

LINE #	QTY	DESCRIPTION	REMARKS	UNIT PRICE	TOTAL
1	1.00	LOCATABLE MINERALS / MINING CLAIMS-NOT NEW-UNADJUD, ONE AUTH NO. ONLY / MINING CLAIM MONEY RECEIVED (455) CASES: AMC280775/\$9250.00	MAIN 2006 (74)	- n/a -	9250.00
TOTAL:					\$9,250.00

PAYMENT INFORMATION			
1	AMOUNT:	\$9,250.00	POSTMARKED: N/A
	TYPE:	CHECK	RECEIVED: 08/08/2005
	CHECK NO:	503149	
	NAME:	PHELPS DODGE EXPLORATION CORP STILWELL, DON ONE NORTH CENTRAL AVENUE 17TH FLOOR PHOENIX AZ 85004	

REMARKS

This receipt was generated by the automated BLM Collections and Billing System and is a paper representation of a portion of the official electronic record contained therein.

ENTERED BY COMPUTER

RE 8/15/05 8/8/2005 3:12 PM

August 8, 2005

After recording, return to:
Phelps Dodge Exploration Corporation
Attn: D. Stillwell
1 North Central Avenue
Phoenix, AZ 85004

PHOENIX, ARIZONA

2005 AUG - 8 P 3: 01

RECEIVED
BLM, AZ STATE OFFICE

Bureau of Land Management
Arizona State Office
222 N. Central Avenue
Phoenix, AZ 85004

74 x \$125.00 = \$9,250.00

2005

NOTICE OF INTENT TO HOLD MINING CLAIMS AND PAYMENT OF BLM MAINTENANCE FEE

Re: Payment of Annual Claim Maintenance Fee

Dear Sir or Madam:

This will serve as notice that Phelps Dodge Mining Company, a division of Phelps Dodge Corporation, whose address for purposes of this filing is 36 W. Highway 92, Bisbee, Arizona 85603, intends to hold the mining claims and/or mill sites described on Exhibit A attached hereto for the assessment year ending at 12 o'clock, noon, on September 1, 2006 by payment of the annual maintenance fee of \$125 per claim or site. Payment of such amount is made herewith for such assessment year for each of the claims and sites, the name, and BLM serial number with the book and page or index number of recording of the location notice in the official records of Cochise County, Arizona, of which, is set forth on Exhibit A attached hereto and by this reference incorporated herein.


Donald A. Stillwell

Donald A. Stillwell for
Phelps Dodge Mining Company

State of Arizona)
) ss.
County of Maricopa)

The foregoing instrument was acknowledged before me on 8th August, 2005, by Donald A. Stillwell, on behalf of Phelps Dodge Mining Company, a division of Phelps Dodge Corporation.

(Seal)



Allison L. Porter
Notary Public

My commission expires: Nov 7, 2006

EXHIBIT

County: Cochise

State: AZ

BLM Serial #	Claim Name	Original Recording		Amended Recording		Sec	Twp	Range
		Recording #	Page #	Recording #	Page #			
AMC 280775	Cochise No. 1	88-0203798				10	23S	24E
AMC 280776	Cochise No. 2	88-0203799				10	23S	24E
AMC 280777	Cochise No. 3	88-0203800				10	23S	24E
AMC 280778	Cochise No. 4	88-0203801				10	23S	24E
AMC 280779	Cochise No. 5	88-0203802				10	23S	24E
AMC 280780	Cochise No. 6	88-0203803				11	23S	24E
AMC 280781	Cochise No. 12	88-0203809				10	23S	24E
AMC 280782	Cochise No. 13	88-0203810				10	23S	24E
AMC 280783	Cochise No. 14	88-0203811				10	23S	24E
AMC 280784	Cochise No. 15	88-0203812				10	23S	24E
AMC 280785	Cochise No. 24	88-0203821				11	23S	24E
AMC 280786	Cochise No. 25	88-0203822				11	23S	24E
AMC 280787	Cochise No. 26	88-0203823				11	23S	24E
AMC 280788	Cochise No. 27	88-0203824				11	23S	24E
AMC 280789	Cochise No. 28	88-0203825				11	23S	24E
AMC 280790	Cochise No. 29	88-0203826				11	23S	24E
AMC 280791	Cochise No. 30	88-0203827				11	23S	24E
AMC 280792	Cochise No. 31	88-0203828				11	23S	24E
AMC 280793	Cochise No. 32	88-0203829				11	23S	24E
AMC 280794	Cochise No. 33	88-0203830				11	23S	24E
AMC 280795	Cochise No. 34	88-0203831				11	23S	24E
AMC 280796	Cochise No. 35	88-0203832				11	23S	24E
AMC 280798	Cochise No. 37	88-0403834				11	23S	24E
AMC 280799	Cochise No. 38	88-0403835				11	23S	24E
AMC 280800	Cochise No. 39	88-0403836				11	23S	24E
AMC 280801	Cochise No. 40	88-0403837				11	23S	24E
AMC 280802	Cochise No. 41	88-0403838				11	23S	24E
AMC 280803	Cochise No. 42	88-0403839				11	23S	24E
AMC 280804	Cochise No. 43	88-0403840				11	23S	24E
AMC 280805	Cochise No. 44	88-0403841				11	23S	24E
AMC 280806	Cochise No. 45	88-0403842				11	23S	24E
AMC 280807	Cochise No. 46	88-0403843				11	23S	24E
AMC 280808	Cochise No. 47	88-0403844				11	23S	24E
AMC 280809	Cochise No. 48	88-0403845				11	23S	24E
AMC 280810	Cochise No. 49	88-0403846				11	23S	24E
AMC 280811	Cochise No. 50	88-0403847				11	23S	24E
AMC 280812	Cochise No. 51	88-0403848				11	23S	24E
AMC 280813	Cochise No. 52	88-0403849				11	23S	24E
AMC 280814	Cochise No. 53	88-0403851				11	23S	24E
AMC 280815	Cochise No. 54	88-0403851				11	23S	24E
AMC 280816	Cochise No. 55	88-0403852				12	23S	24E
AMC 280817	Cochise No. 56	88-0403853				12	23S	24E

PHOENIX, ARIZONA

2005 AUG - 8 P 3: 01

Date: 8/1/2005

Page: 1 of 2

RECEIVED IN COUNTY STATE OFFICE

8/15/05

EXHIBIT

County: Cochise

State: AZ

BLM Serial #	Claim Name	Original Recording		Amended Recording				
		Recording #	Page #	Recording #	Page #	Sec	Twp	Range
AMC 280818	Cochise No. 57	88-0403854				12	23S	24E
AMC 280819	Cochise No. 58	88-0403855				12	23S	24E
AMC 280820	Cochise No. 59	88-0403856				12	23S	24E
AMC 280821	Cochise No. 60	88-0403857				12	23S	24E
AMC 280822	Cochise No. 61	88-0403858				12	23S	24E
AMC 280823	Cochise No. 62	88-0403859				12	23S	24E
AMC 280824	Cochise No. 63	88-0403860				12	23S	24E
AMC 280825	Cochise No. 64	88-0403861				12	23S	24E
AMC 280826	Cochise No. 65	88-0403862				12	23S	24E
AMC 280827	Cochise No. 66	88-0403863				12	23S	24E
AMC 280828	Cochise No. 67	88-0403864				12	23S	24E
AMC 280829	Cochise No. 68	88-0403865				12	23S	24E
AMC 280830	Cochise No. 69	88-0403866				12	23S	24E
AMC 280831	Cochise No. 70	88-0403867				12	23S	24E
AMC 280832	Cochise No. 71	88-0403868				12	23S	24E
AMC 280833	Cochise No. 7A	88-0203804				10	23S	24E
AMC 280834	Cochise No. 8A	88-0203805				10	23S	24E
AMC 280835	Cochise No. 9A	88-0203806				10	23S	24E
AMC 280836	Cochise No. 10A	88-0203807				10	23S	24E
AMC 280837	Cochise No. 11A	88-0203808				10	23S	24E
AMC 280838	Cochise No. 16A	88-0203813				10	23S	24E
AMC 280839	Cochise No. 17A	88-0203814				10	23S	24E
AMC 280840	Cochise No. 18A	88-0203815				10	23S	24E
AMC 280841	Cochise No. 19A	88-0203816				10	23S	24E
AMC 280842	Cochise No. 20A	88-0203817				10	23S	24E
AMC 280843	Cochise No. 21A	88-0203818				10	23S	24E
AMC 280844	Cochise No. 22A	88-0203819				11	23S	24E
AMC 280845	Cochise No. 23A	88-0203820				11	23S	24E
AMC 282508	Cochise No. 72	88-0406824				10	23S	24E
AMC 286369	Cochise No. 36A	88-0406823				11	23S	24E
AMC 312044	Waldo Fraction	91-0203410				10	23S	24E
AMC 344674	Shattuck Fraction	97-0203136				17	23S	24E

Total # Of Claims: 74

PHOENIX, ARIZONA

2005 AUG - 8 P 3: 01

RECEIVED
B.L.M. AZ STATE OFFICE

ENTERED IN COMPUTER
Page: 2 of 2

Date: 8/1/2005

RE 8/15/05

37/2



AMC 280775
282507
286369
312044
344674

Copper Queen Branch, 36 W. Highway 92, and Bisbee, Arizona 85603

26 July 2004

74 @ 125⁰⁰
\$9,250⁰⁰
FR

BUREAU OF LAND MANAGEMENT

Department of Interior
Arizona State Office
Branch Of Mining
Law Administration
222 N. Central Ave
Phoenix, AZ 85004-2203

RE: Payment of Annual Maintenance Fee


To Whom It May Concern:

This will serve notice that Phelps Dodge Mining Company, a division of Phelps Dodge Corporation, whose address for purposes of this filing is 36 W. Highway 92 Bisbee, AZ 85603, intends to hold the mining claims and/or mill sires described on Exhibit A attached hereto for the assessment year ending at 12 O'clock, noon, September 1, 2004 by payment of the annual maintenance fee of \$125.00 per claim or site. Payment of such amount is made herewith for such assessment year for each of the claims and sites the name and BLM serial number of which, and the book and page or index number of recording of the location notice in the official records of Cochise County, Arizona, of which, is set forth on Exhibit A attached hereto and by this reference incorporated herein

Thomas Weiskopf
T. A. Weiskopf, Site Manager

State of Arizona)
)
County of Cochise)

The foregoing instrument was acknowledged before me on July 26
2004 by Thomas Weiskopf of PHELPS DODGE MINING
COMPANY, a division of Phelps Dodge Corporation, a New York corporation on behalf
of the corporation



Fernando Lopez
Notary Public

ENTERED INTO COMPUTER

8/31/04 AB

VERIFIED BY
PB 10/20/04

Phelps Dodge Mining Company
 Copper Queen branch
 Bisbee, Az
 Unpatented Mining Claims as of 9/01/04

Exhibit A
 Page 1/2

Claim name	Claim No.	BLM Serial AMC No.	Cochise Co. Recording No.	Maintenance Fee
Waldo Fraction		312044	910203410	\$125.00
Shattuck Fraction		344674	970203136	\$125.00
Cochise	1	280775	880203798	\$125.00
Cochise	2	280776	880203799	\$125.00
Cochise	3	280777	880203800	\$125.00
Cochise	4	280778	880203801	\$125.00
Cochise	5	280779	880203802	\$125.00
Cochise	6	280780	880203803	\$125.00
Cochise	7A	280833	880203804	\$125.00
Cochise	8A	280834	880203805	\$125.00
Cochise	9A	280835	880203806	\$125.00
Cochise	10A	280836	880203807	\$125.00
Cochise	11A	280837	880203808	\$125.00
Cochise	12	280781	880203809	\$125.00
Cochise	13	280782	880203810	\$125.00
Cochise	14	280783	880203811	\$125.00
Cochise	15	280784	880203812	\$125.00
Cochise	16A	280838	880203813	\$125.00
Cochise	17A	280839	880203814	\$125.00
Cochise	18A	280840	880203815	\$125.00
Cochise	19A	280841	880203816	\$125.00
Cochise	20A	280842	880203817	\$125.00
Cochise	21A	280843	880203818	\$125.00
Cochise	22A	280844	880203819	\$125.00
Cochise	23A	280845	880203820	\$125.00
Cochise	24	280785	880203821	\$125.00
Cochise	25	280786	880203822	\$125.00
Cochise	26	280787	880203823	\$125.00
Cochise	27	280788	880203824	\$125.00
Cochise	28	280789	880203825	\$125.00
Cochise	29	280790	880203826	\$125.00
Cochise	30	280791	880203827	\$125.00
Cochise	31	280792	880203828	\$125.00
Cochise	32	280793	880203829	\$125.00
Cochise	33	280794	880203830	\$125.00
Cochise	34	280795	880203831	\$125.00
Cochise	35	280796	880203832	\$125.00
Cochise	36A	286369	880406823	\$125.00
Cochise	37	280798	880403834	\$125.00
Cochise	38	280799	880403835	\$125.00
Cochise	39	280800	880403836	\$125.00
Cochise	40	280801	880403837	\$125.00
Cochise	41	280802	880403838	\$125.00
Cochise	42	280803	880403839	\$125.00

Phelps Dodge Mining Company
 Copper Queen branch
 Bisbee, Az

Exhibit A
 Page 2/2

Unpatented Mining Claims as of 9/01/04

Claim name	Claim No.	BLM Serial AMC No.	Cochise Co. Recording No.	Maintenance Fee
Cochise	43	280804	880403840	\$125.00
Cochise	44	280805	880403841	\$125.00
Cochise	45	280806	880403842	\$125.00
Cochise	46	280807	880403843	\$125.00
Cochise	47	280808	880403844	\$125.00
Cochise	48	280809	880403845	\$125.00
Cochise	49	280810	880403846	\$125.00
Cochise	50	280811	880403847	\$125.00
Cochise	51	280812	880403848	\$125.00
Cochise	52	280813	880403849	\$125.00
Cochise	53	280814	880403850	\$125.00
Cochise	54	280815	880403851	\$125.00
Cochise	55	280816	880403852	\$125.00
Cochise	56	280817	880403853	\$125.00
Cochise	57	280818	880403854	\$125.00
Cochise	58	280819	880403855	\$125.00
Cochise	59	280820	880403856	\$125.00
Cochise	60	280821	880403857	\$125.00
Cochise	61	280822	880403858	\$125.00
Cochise	62	280823	880403859	\$125.00
Cochise	63	280824	880403860	\$125.00
Cochise	64	280825	880403861	\$125.00
Cochise	65	280826	880403862	\$125.00
Cochise	66	280827	880403863	\$125.00
Cochise	67	280828	880403864	\$125.00
Cochise	68	280829	880403865	\$125.00
Cochise	69	280830	880403866	\$125.00
Cochise	70	280831	880403867	\$125.00
Cochise	71	280832	880403868	\$125.00
Cochise	72	282508	880406824	\$125.00
Total				\$9,250

30

United States Department of the Interior
Bureau of Land Management
 BUSINESS & SUPPORT SVCS DIV
 222 N CENTRAL AVE
 PHOENIX, AZ 85004 -2203
 Phone: (602) 417-9200

Receipt	
No:	918098

Transaction #: 952110
Date of Transaction: 07/29/2004

CUSTOMER:	PHELPS DODGE CORP 36 W HWY 92 BISBEE, AZ 85603
------------------	--

LINE #	QTY	DESCRIPTION	REMARKS	UNIT PRICE	TOTAL
1	1.00	LOCATABLE MINERALS / MINING CLAIMS-NOT NEW-UNADJUD, ONE AUTH NO. ONLY / MINING CLAIM MONEY RECEIVED (455) CASES: AMC312044/\$9250.00	MAINT 2005 - 74	- n/a -	9250.00
TOTAL:					\$9,250.00

PAYMENT INFORMATION			
1	AMOUNT:	\$9,250.00	POSTMARKED: N/A
	TYPE:	CHECK	RECEIVED: 07/29/2004
	CHECK NO:	222137	
	NAME:	PHELPS DODGE CORP 36 W HWY 92 BISBEE AZ 85603	

REMARKS

This receipt was generated by the automated BLM Collections and Billing System and is a paper representation of a portion of the official electronic record contained therein.

LEAD FILE NUMBERS

AMC 280775 , AMC 286369,

AMC 312044, AMC 344674, AMC 282507

AMC NUMBER (S)	AMOUNT
280798 - 280845 ✓	4,800. ⁰⁰
280775 - 280796 ✓	2,200. ⁰⁰
282508	100. ⁰⁰
286369	100. ⁰⁰
312044	100. ⁰⁰
344674	100. ⁰⁰
TOTAL:	\$ 7,400.⁰⁰

AMC NUMBER (S)	AMOUNT
TOTAL:	\$

Handwritten initials or signature in the bottom right corner.

74 x 100 = 7400 €



AMC 280775
AMC 286369
AMC 312044
AMC 344674
AMC 282507

Copper Queen Branch, 36 W. Highway 92, and Bisbee, Arizona 85603

10 July 2003

BUREAU OF LAND MANAGEMENT

Department of Interior
Arizona State Office
Branch Of Mining
Law Administration
222 N. Central Ave
Phoenix, AZ 85004-2203

RECEIVED
BLM, AZ STATE OFFICE
2003 JUL 18 P 2:38
PHOENIX, ARIZONA

RE: Payment of Annual Maintenance Fee


To Whom It May Concern:

This will serve notice that Phelps Dodge Mining Company, a division of Phelps Dodge Corporation, whose address for purposes of this filing is 36 W. Highway 92 Bisbee, AZ 85603, intends to hold the mining claims and/or mill sires described on Exhibit A attached hereto for the assessment year ending at 12 O'clock, noon, September 1, 2004 by payment of the annual maintenance fee of \$100.00 per claim or site. Payment of such amount is made herewith for such assessment year for each of the claims and sites the name and BLM serial number of which, and the book and page or index number of recording of the location notice in the official records of Cochise County, Arizona, of which, is set forth on Exhibit A attached hereto and by this reference incorporated herein

Thomas Weiskopf
T. A. Weiskopf, Site Manager

State of Arizona)
County of Cochise)

The foregoing instrument was acknowledged before me on July 10, 2003 by Thomas A Weiskopf of PHELPS DODGE MINING COMPANY, a division of Phelps Dodge Corporation, a New York corporation on behalf of the corporation



Fernando Lopez
Notary Public
8/11/03 TEB
ENTERED INTO COMPUTER

1220

RECEIVED
B.L.M. AZ STATE OFFICE

Phelps Dodge Mining Company
Copper Queen branch
Bisbee, Az
Unpatented Mining Claims as of 9/01/03

2003 JUL 18 P 2:39

Exhibit A

Page 1/2

DE ERIZ, ARIZONA

Claim name	Claim No.	BLM Serial AMC No.	Cochise Co. Recording No.	Maintenance Fee
Waldo Fraction		312044	910203410	\$100.00
Shattuck Fraction		344674	970203136	\$100.00
Cochise	1	280775	880203798	\$100.00
Cochise	2	280776	880203799	\$100.00
Cochise	3	280777	880203800	\$100.00
Cochise	4	280778	880203801	\$100.00
Cochise	5	280779	880203802	\$100.00
Cochise	6	280780	880203803	\$100.00
Cochise	7A	280833	880203804	\$100.00
Cochise	8A	280834	880203805	\$100.00
Cochise	9A	280835	880203806	\$100.00
Cochise	10A	280836	880203807	\$100.00
Cochise	11A	280837	880203808	\$100.00
Cochise	12	280781	880203809	\$100.00
Cochise	13	280782	880203810	\$100.00
Cochise	14	280783	880203811	\$100.00
Cochise	15	280784	880203812	\$100.00
Cochise	16A	280838	880203813	\$100.00
Cochise	17A	280839	880203814	\$100.00
Cochise	18A	280840	880203815	\$100.00
Cochise	19A	280841	880203816	\$100.00
Cochise	20A	280842	880203817	\$100.00
Cochise	21A	280843	880203818	\$100.00
Cochise	22A	280844	880203819	\$100.00
Cochise	23A	280845	880203820	\$100.00
Cochise	24	280785	880203821	\$100.00
Cochise	25	280786	880203822	\$100.00
Cochise	26	280787	880203823	\$100.00
Cochise	27	280788	880203824	\$100.00
Cochise	28	280789	880203825	\$100.00
Cochise	29	280790	880203826	\$100.00
Cochise	30	280791	880203827	\$100.00
Cochise	31	280792	880203828	\$100.00
Cochise	32	280793	880203829	\$100.00
Cochise	33	280794	880203830	\$100.00
Cochise	34	280795	880203831	\$100.00
Cochise	35	280796	880203832	\$100.00
Cochise	36A	286369	880406823	\$100.00
Cochise	37	280798	880403834	\$100.00
Cochise	38	280799	880403835	\$100.00
Cochise	39	280800	880403836	\$100.00
Cochise	40	280801	880403837	\$100.00
Cochise	41	280802	880403838	\$100.00
Cochise	42	280803	880403839	\$100.00

--	--	--	--	--

**Phelps Dodge Mining Company
Copper Queen branch
Bisbee, Az**

**Exhibit A
Page 2/2**

Unpatented Mining Claims as of 9/01/03

Claim name	Claim No.	BLM Serial AMC No.	Cochise Co. Recording No.	Maintenance Fee
Cochise	43	280804	880403840	\$100.00
Cochise	44	280805	880403841	\$100.00
Cochise	45	280806	880403842	\$100.00
Cochise	46	280807	880403843	\$100.00
Cochise	47	280808	880403844	\$100.00
Cochise	48	280809	880403845	\$100.00
Cochise	49	280810	880403846	\$100.00
Cochise	50	280811	880403847	\$100.00
Cochise	51	280812	880403848	\$100.00
Cochise	52	280813	880403849	\$100.00
Cochise	53	280814	880403850	\$100.00
Cochise	54	280815	880403851	\$100.00
Cochise	55	280816	880403852	\$100.00
Cochise	56	280817	880403853	\$100.00
Cochise	57	280818	880403854	\$100.00
Cochise	58	280819	880403855	\$100.00
Cochise	59	280820	880403856	\$100.00
Cochise	60	280821	880403857	\$100.00
Cochise	61	280822	880403858	\$100.00
Cochise	62	280823	880403859	\$100.00
Cochise	63	280824	880403860	\$100.00
Cochise	64	280825	880403861	\$100.00
Cochise	65	280826	880403862	\$100.00
Cochise	66	280827	880403863	\$100.00
Cochise	67	280828	880403864	\$100.00
Cochise	68	280829	880403865	\$100.00
Cochise	69	280830	880403866	\$100.00
Cochise	70	280831	880403867	\$100.00
Cochise	71	280832	880403868	\$100.00
Cochise	72	282508	880406824	\$100.00
Total				\$7,400

RECEIVED
BLM CLERK'S OFFICE

2003 JUL 18 P 2:40

PHOENIX, ARIZONA

30/

United States Department of the Interior
Bureau of Land Management
 BUSINESS & SUPPORT SVCS DIV
 222 N CENTRAL AVE
 PHOENIX, AZ 85004 -2203
 Phone: (602) 417-9200

Receipt

No:

714613

Transaction #: 743662

Date of Transaction: 07/18/2003

CUSTOMER: PHELPS DODGE MINING CO
 36 W HIGHWAY 92
 BISBEE, AZ 85603

LINE #	QTY	DESCRIPTION	REMARKS	UNIT PRICE	TOTAL
1	1.00	SUSPENSE, MISCELLANEOUS / SUSPENSE, MISCELLANEOUS / TEMPORARY SUSPENSE, MISC (455)	LOC MAIN 2004 (74)	- n/a -	7400.00
TOTAL:					\$7,400.00

PAYMENT INFORMATION

1	AMOUNT:	\$7,400.00	POSTMARKED:	N/A
	TYPE:	CHECK	RECEIVED:	07/18/2003
	CHECK NO:	159105		
	NAME:	PHELPS DODGE MINING CO 36 W HIGHWAY 92 BISBEE AZ 85603		

REMARKS

AMC312044

This receipt was generated by the automated BLM Collections and Billing System and is a paper representation of a portion of the official electronic record contained therein.

Receipt No. 538490
 Trans No. 502957

LEAD FILE #'S
AMC 280775, 282507,
312044, 344674

AMC Number	Code	Amount
280775-280780	482	600.00
280781-280784		400.00
280785-280796		1200.00
280798-280803		600.00
280804-280820		700.00
280821-280832		1200.00
280833-280837		500.00
280838-280843		800.00
282508		100.00
286369		100.00
312044		100.00
344674		100.00
TOTAL:	482	\$7,400.00

AMC Number	Code	Amount
TOTAL:		\$

Date of Doc 8/12/02
 Date of Rec't 8/12/02
 Amount Rec'd 7,400.00
 Amount Earned _____

Date Entered: 9/26/02TK
 Date Verified: 10/17/02 AB
 Sent to Accts: " "
 Date Earned: _____

- 480 POL
- 481 NOI
- 482 MAINT
- 396 TRANS
- 635 AMEND

NOTES:



Copper Queen Branch, 36 W. Highway 92, and Bisbee, Arizona 85603

5384/T1
CK# 101603



5 August 2002

BUREAU OF LAND MANAGEMENT

Department of Interior
Arizona State Office
Branch Of Mining
Law Administration
222 N. Central Ave
Phoenix, AZ 85004-2203

RECEIVED
B.L.M. AZ STATE OFFICE
2002 AUG 12 P 3:28
PHOENIX, ARIZONA

RE: Payment of Annual Maintenance Fee

To Whom It May Concern:

This will serve notice that Phelps Dodge Mining Company, a division of Phelps Dodge Corporation, whose address for purposes of this filing is 36 W. Highway 92 Bisbee, AZ 85603, intends to hold the mining claims and/or mill sires described on Exhibit A attached hereto for he assessment year ending at 12 O'clock, noon, September 1, 2003 by payment of the annual maintenance fee of \$100.00 per claim or site. Payment of such amount is made herewith for such assessment year for each of the claims and sites the name and BLM serial number of which, and the book and page or index number of recording of the location notice in the official records of Cochise County, Arizona, of which, is set forth on Exhibit A attached hereto and by this reference incorporated herein

B R Bullard
B. R. Bullard, Operations Superintendent

State of Arizona)
)
County of Cochise)

The foregoing instrument was acknowledged before me on August 5,
2002 by B R Bullard of PHELPS DODGE MINING
COMPANY, a division of Phelps Dodge Corporation, a New York corporation on behalf
of the corporation

Fernando G. Lopez
Notary Public



Phelps Dodge Mining Company
 Copper Queen branch
 Bisbee, Az

Exhibit A

Page 1/2

Unpatented Mining Claims as of 9/01/02

Claim name	Claim No.	BLM Serial AMC No.	Cochise Co. Recording No.	Maintenance Fee
Waldo Fraction		312044	✓ 910203410	\$100.00
Shattuck Fraction		344674	✓ 970203136	\$100.00
Cochise	1	280775	✓ 880203798	\$100.00
Cochise	2	280776	✓ 880203799	\$100.00
Cochise	3	280777	✓ 880203800	\$100.00
Cochise	4	280778	✓ 880203801	\$100.00
Cochise	5	280779	✓ 880203802	\$100.00
Cochise	6	280780	✓ 880203803	\$100.00
Cochise	7A	280833	✓ 880203804	\$100.00
Cochise	8A	280834	✓ 880203805	\$100.00
Cochise	9A	280835	✓ 880203806	\$100.00
Cochise	10A	280836	✓ 880203807	\$100.00
Cochise	11A	280837	✓ 880203808	\$100.00
Cochise	12	280781	✓ 880203809	\$100.00
Cochise	13	280782	✓ 880203810	\$100.00
Cochise	14	280783	✓ 880203811	\$100.00
Cochise	15	280784	✓ 880203812	\$100.00
Cochise	16A	280838	✓ 880203813	\$100.00
Cochise	17A	280839	✓ 880203814	\$100.00
Cochise	18A	280840	✓ 880203815	\$100.00
Cochise	19A	280841	✓ 880203816	\$100.00
Cochise	20A	280842	✓ 880203817	\$100.00
Cochise	21A	280843	✓ 880203818	\$100.00
Cochise	22A	280844	✓ 880203819	\$100.00
Cochise	23A	280845	✓ 880203820	\$100.00
Cochise	24	280785	✓ 880203821	\$100.00
Cochise	25	280786	✓ 880203822	\$100.00
Cochise	26	280787	✓ 880203823	\$100.00
Cochise	27	280788	✓ 880203824	\$100.00
Cochise	28	280789	✓ 880203825	\$100.00
Cochise	29	280790	✓ 880203826	\$100.00
Cochise	30	280791	✓ 880203827	\$100.00
Cochise	31	280792	✓ 880203828	\$100.00
Cochise	32	280793	✓ 880203829	\$100.00
Cochise	33	280794	✓ 880203830	\$100.00
Cochise	34	280795	✓ 880203831	\$100.00
Cochise	35	280796	✓ 880203832	\$100.00
Cochise	36A	286369	✓ 880406823	\$100.00
Cochise	37	280798	✓ 880403834	\$100.00
Cochise	38	280799	✓ 880403835	\$100.00
Cochise	39	280800	✓ 880403836	\$100.00
Cochise	40	280801	✓ 880403837	\$100.00
Cochise	41	280802	✓ 880403838	\$100.00
Cochise	42	280803	✓ 880403839	\$100.00

8/5/02

real_unpat_list

**Phelps Dodge Mining Company
Copper Queen branch
Bisbee, Az**

Exhibit A

Page 2/2

Unpatented Mining Claims as of 9/01/02

Claim name	Claim No.	BLM Serial AMC No.	Cochise Co. Recording No.	Maintenance Fee
Cochise	43	280804 ✓	880403840	\$100.00
Cochise	44	280805 ✓	880403841	\$100.00
Cochise	45	280806 ✓	880403842	\$100.00
Cochise	46	280807 ✓	880403843	\$100.00
Cochise	47	280808 ✓	880403844	\$100.00
Cochise	48	280809 ✓	880403845	\$100.00
Cochise	49	280810 ✓	880403846	\$100.00
Cochise	50	280811 ✓	880403847	\$100.00
Cochise	51	280812 ✓	880403848	\$100.00
Cochise	52	280813 ✓	880403849	\$100.00
Cochise	53	280814 ✓	880403850	\$100.00
Cochise	54	280815 ✓	880403851	\$100.00
Cochise	55	280816 ✓	880403852	\$100.00
Cochise	56	280817 ✓	880403853	\$100.00
Cochise	57	280818 ✓	880403854	\$100.00
Cochise	58	280819 ✓	880403855	\$100.00
Cochise	59	280820 ✓	880403856	\$100.00
Cochise	60	280821 ✓	880403857	\$100.00
Cochise	61	280822 ✓	880403858	\$100.00
Cochise	62	280823 ✓	880403859	\$100.00
Cochise	63	280824 ✓	880403860	\$100.00
Cochise	64	280825 ✓	880403861	\$100.00
Cochise	65	280826 ✓	880403862	\$100.00
Cochise	66	280827 ✓	880403863	\$100.00
Cochise	67	280828 ✓	880403864	\$100.00
Cochise	68	280829 ✓	880403865	\$100.00
Cochise	69	280830 ✓	880403866	\$100.00
Cochise	70	280831 ✓	880403867	\$100.00
Cochise	71	280832 ✓	880403868	\$100.00
Cochise	72	282508 ✓	880406824	\$100.00
Total				\$7,400

30
DRC

United States Department of the Interior
Bureau of Land Management
 BUSINESS & SUPPORT SVCS DIV
 222 N CENTRAL AVE
 PHOENIX, AZ 85004 -2203
 Phone: (602) 417-9200

Receipt	
No:	538490

Transaction #: 562957
Date of Transaction: 08/12/2002

CUSTOMER: PHELPS DODGE CORP
 ONE N CENTRAL AVE
 17TH FLOOR
 PHOENIX, AZ 85004

LINE #	QTY	DESCRIPTION	REMARKS	UNIT PRICE	TOTAL
1	1.00	LOCATABLE MINERALS / MINING CLAIMS-NOT NEW-UNADJUD, ONE AUTH NO. ONLY / MINING CLAIM MONEY RECEIVED (455) CASES: AMC312044/\$7400.00	MAINT 2003 (74)	- n/a -	7400.00
TOTAL:					\$7,400.00

PAYMENT INFORMATION			
1	AMOUNT:	\$7,400.00	POSTMARKED: N/A
	TYPE:	CHECK	RECEIVED: 08/12/2002
	CHECK NO:	101603	
	NAME:	PHELPS DODGE CORP ONE N CENTRAL AVE 17TH FLOOR PHOENIX AZ 85004	

REMARKS

date stamped maint forms on back also.

This receipt was generated by the automated BLM Collections and Billing System and is a paper representation of a portion of the official electronic record contained therein.



Copper Queen Branch, 36 W. Highway 92, Bisbee, Arizona 85603

RECEIVED
BUREAU OF
LAND MANAGEMENT

2001 JUL 18 A 9:29

ARIZONA
STATE OFFICE
PHOENIX, ARIZONA

July 16, 2001

Bureau of Land Management
Department of Interior
Arizona State Office
Branch of Mining
Law Administration
222 N. Central Ave
Phoenix, Arizona 85004-2203

Re: Payment of Annual Maintenance Fee

To Whom It May Concern:

This will serve as notice that Phelps Dodge Mining Company, a division of Phelps Dodge Corporation, whose address for purposes of this filing is No. 36 Highway 92, Bisbee, Arizona, 85603, intends to hold the mining claims and/or mill sites described on Exhibit A attached hereto for the assessment year ending at 12 o'clock, noon, September 1, 2002 by payment of the annual maintenance fee of \$100 per claim or site. Payment of such amount is made herewith for such assessment year for each of the claims and sites the name and BLM serial number of which, and the book and page or index number of recording of the location notice in the official records of Cochise County, Arizona, of which, is set forth on Exhibit A attached hereto and by this reference incorporated herein

B. R. Bullard, Operations Superintendent

State of Arizona)

County of Cochise)

The foregoing instrument was acknowledged before me on July 16, 2001 2001 by Bob R. Bullard of PHELPS DODGE MINING COMPANY, a division of Phelps Dodge Corporation, a New York corporation, on behalf of the corporation.

Notary Public

PHELPS DODGE CORPORATION
 COPPER QUEEN BRANCH
 BISBEE, ARIZONA

EXHIBIT A

RECEIVED
 BUREAU OF
 LAND MANAGEMENT

UNPATENTED MINING CLAIMS AS OF 9/1/01

2001 JUL 18 A 9:29

CLAIM NAME	CLAIM NO.	BLM SERIAL AMC NO.	COCHISE CO. RECORDING NO.	MAINT. FEE
WALDO FRACTION		312044	910203410	\$100
SHATTUCK FRACTION		344674	970203136	\$100
COCHISE	1	280775	880203798	\$100
COCHISE	2	280776	880203799	\$100
COCHISE	3	280777	880203800	\$100
COCHISE	4	280778	880203801	\$100
COCHISE	5	280779	880203802	\$100
COCHISE	6	280780	880203803	\$100
COCHISE	7 A	280833	880203804	\$100
COCHISE	8 A	280834	880203805	\$100
COCHISE	9 A	280835	880203806	\$100
COCHISE	10 A	280836	880203807	\$100
COCHISE	11 A	280837	880203808	\$100
COCHISE	12	280781	880203809	\$100
COCHISE	13	280782	880203810	\$100
COCHISE	14	280783	880203811	\$100
COCHISE	15	280784	880203812	\$100
COCHISE	16 A	280838	880203813	\$100
COCHISE	17 A	280839	880203814	\$100
COCHISE	18 A	280840	880203815	\$100
COCHISE	19 A	280841	880203816	\$100
COCHISE	20 A	280842	880203817	\$100
COCHISE	21 A	280843	880203818	\$100
COCHISE	22 A	280844	880203819	\$100
COCHISE	23 A	280845	880203820	\$100
COCHISE	24	280785	880203821	\$100
COCHISE	25	280786	880203822	\$100
COCHISE	26	280787	880203823	\$100
COCHISE	27	280788	880203824	\$100
COCHISE	28	280789	880203825	\$100
COCHISE	29	280790	880203826	\$100
COCHISE	30	280791	880203827	\$100
COCHISE	31	280792	880203828	\$100
COCHISE	32	280793	880203829	\$100
COCHISE	33	280794	880203830	\$100
COCHISE	34	280795	880203831	\$100
COCHISE	35	280796	880203832	\$100
COCHISE	36 A	286369	880406823	\$100
COCHISE	37	280798	880403834	\$100
COCHISE	38	280799	880403835	\$100
COCHISE	39	280800	880403836	\$100
COCHISE	40	280801	880403837	\$100

40

ENTERED INTO COMPUTER

DOM 10/24/01

PHELPS DODGE CORPORATION
 COPPER QUEEN BRANCH
 BISBEE, ARIZONA

RECEIVED
 BUREAU OF
 LAND MANAGEMENT

EXHIBIT A

UNPATENTED MINING CLAIMS AS OF 2001 JUL 18 A 9 29

CLAIM NAME	CLAIM NO.	BLM SERIAL AMC NO.	COCHISE CO. RECORDING NO.	MAINT. FEE
COCHISE	41	280802	880403838	\$100
COCHISE	42	280803	880403839	\$100
COCHISE	43	280804	880403840	\$100
COCHISE	44	280805	880403841	\$100
COCHISE	45	280806	880403842	\$100
COCHISE	46	280807	880403843	\$100
COCHISE	47	280808	880403844	\$100
COCHISE	48	280809	880403845	\$100
COCHISE	49	280810	880403846	\$100
COCHISE	50	280811	880403847	\$100
COCHISE	51	280812	880403848	\$100
COCHISE	52	280813	880403849	\$100
COCHISE	53	280814	880403850	\$100
COCHISE	54	280815	880403851	\$100
COCHISE	55	280816	880403852	\$100
COCHISE	56	280817	880403853	\$100
COCHISE	57	280818	880403854	\$100
COCHISE	58	280819	880403855	\$100
COCHISE	59	280820	880403856	\$100
COCHISE	60	280821	880403857	\$100
COCHISE	61	280822	880403858	\$100
COCHISE	62	280823	880403859	\$100
COCHISE	63	280824	880403860	\$100
COCHISE	64	280825	880403861	\$100
COCHISE	65	280826	880403862	\$100
COCHISE	66	280827	880403863	\$100
COCHISE	67	280828	880403864	\$100
COCHISE	68	280829	880403865	\$100
COCHISE	69	280830	880403866	\$100
COCHISE	70	280831	880403867	\$100
COCHISE	71	280832	880403868	\$100
COCHISE	72	282508	880406824	\$100
ZELLA A		79732	DKT. 837 PAGE 174	\$100
TOTAL MAINTENANCE FEE				\$7,500

33

ENTERED INTO COMPUTER

DM 10/24/01

United States Department of the Interior
Bureau of Land Management
 BUSINESS & SUPPORT SVCS DIV
 222 N CENTRAL AVE
 PHOENIX, AZ 85004 -2203
 Phone: (602) 417-9200

Receipt	
No:	340111

Transaction #: 358002
Date of Transaction: 07/18/2001

CUSTOMER: PHELPS DODGE
 HIGHWAY 92 - #36
 BISBEE, AZ 85603

LINE #	QTY	COMMODITY / SUBJECT / ACTION / PRODUCT	REMARKS	UNIT PRICE	TOTAL
1	1.00	LOCATABLE MINERALS / MINING CLAIMS-NOT NEW-UNADJUD, ONE AUTH NO. ONLY / MINING CLAIM MONEY RECEIVED (455)	MAINT 2002 (75)	- n/a -	\$7,500.00
TOTAL:					\$7,500.00

PAYMENT INFORMATION			
1	AMOUNT:	\$7,500.00	POSTMARKED: 07/17/2001
	TYPE:	CHECK	RECEIVED: 07/18/2001
	CHECK NO:	30418242	
	NAME:	PHELPS DODGE CORPORATION HIGHWAY 92 - #36 BISBEE AZ 85603	

REMARKS

PHONE NO: UNAVAILABLE

CASE SERIAL NUMBER INFORMATION		
TRNS #	LINE #	CASES
358002	1	AMC312044/\$7500.00

This receipt was generated by the automated BLM Collections and Billings System and is a paper representation of a portion of the official electronic record contained therein.

Receipt #: 156892

Lead #: 78902-280775-286369
282507-312044-344674

Amount Received: 7500.-

Date: 7/24/00

Transaction #: 169828

AMC #	Code	\$\$\$\$
79732	482	100.-
280775-280796		2200.-
280798-280845		4800.-
282508		100.-
286369		100.-
312044		100.-
344674		100.-

AMC #	Code	\$\$\$\$

Total: 7500.-

- 480----POL-----\$5
- 481----NOI-----\$5
- 482----Maint.---\$100
- 396----Trf.-----\$5
- 635----Amd.-----\$5
- 379----Refund

Entered: So 7/25/00
Date

Verified: L 7/25/00
Date

Sent to Accounts: L 7/25/00
Date

Earned by Accounts: _____
Date



Copper Queen Branch, 36 W. Highway 92, Bisbee, AZ 85603

July 17, 2000

Bureau of Land Management
Department of the Interior
Arizona State Office
Branch of Mining
Law Administration
222 N. Central Ave.
Phoenix, Arizona 85004-2203

RECEIVED
BUREAU OF LAND MANAGEMENT
JUL 24 10 10 AM '00

Re: Payment of Annual Claim Maintenance Fee

Gentlemen:

This will serve as notice that Phelps Dodge Mining Company, a division of Phelps Dodge Corporation, whose address for purposes of this filing is No. 36, West Highway 92, Bisbee, Arizona 85603, intends to hold the mining claims and/or mill sites described on Exhibit A attached hereto for the assessment year ending at 12 o'clock, noon, on September 1, 2001 by payment of the annual maintenance fee of \$100 per claim or site.


[Handwritten signature]

State of Arizona)
County of Cochise) ss.

The foregoing instrument was acknowledged before me on July 20, 2000, by Dvane Sexton of Phelps Dodge Mining Company, a division of Phelps Dodge Corporation, a New York corporation, on behalf of the corporation.

(Seal)

[Handwritten signature]
Notary Public



ENTERED INTO COMPUTER

PHELPS DODGE CORPORATION
 COPPER QUEEN BRANCH
 BISBEE, ARIZONA

EXHIBIT A

UNPATENTED MINING CLAIMS AS OF 9/1/00

CLAIM NAME	CLAIM NO.	BLM SERIAL AMC NO.	COCHISE CO. RECORDING NO.	MAINT. FEE
WALDO FRACTION		312044	910203410	\$100
SHATTUCK FRACTION		344674	970203136	\$100
COCHISE	1	280775	880203798	\$100
COCHISE	2	280776	880203799	\$100
COCHISE	3	280777	880203800	\$100
COCHISE	4	280778	880203801	\$100
COCHISE	5	280779	880203802	\$100
COCHISE	6	280780	880203803	\$100
COCHISE	7 A	280833	880203804	\$100
COCHISE	8 A	280834	880203805	\$100
COCHISE	9 A	280835	880203806	\$100
COCHISE	10 A	280836	880203807	\$100
COCHISE	11 A	280837	880203808	\$100
COCHISE	12	280781	880203809	\$100
COCHISE	13	280782	880203810	\$100
COCHISE	14	280783	880203811	\$100
COCHISE	15	280784	880203812	\$100
COCHISE	16 A	280838	880203813	\$100
COCHISE	17 A	280839	880203814	\$100
COCHISE	18 A	280840	880203815	\$100
COCHISE	19 A	280841	880203816	\$100
COCHISE	20 A	280842	880203817	\$100
COCHISE	21 A	280843	880203818	\$100
COCHISE	22 A	280844	880203819	\$100
COCHISE	23 A	280845	880203820	\$100
COCHISE	24	280785	880203821	\$100
COCHISE	25	280786	880203822	\$100
COCHISE	26	280787	880203823	\$100
COCHISE	27	280788	880203824	\$100
COCHISE	28	280789	880203825	\$100
COCHISE	29	280790	880203826	\$100
COCHISE	30	280791	880203827	\$100
COCHISE	31	280792	880203828	\$100
COCHISE	32	280793	880203829	\$100
COCHISE	33	280794	880203830	\$100
COCHISE	34	280795	880203831	\$100
COCHISE	35	280796	880203832	\$100
COCHISE	36 A	286369	880406823	\$100
COCHISE	37	280798	880403834	\$100
COCHISE	38	280799	880403835	\$100
COCHISE	39	280800	880403836	\$100
COCHISE	40	280801	880403837	\$100

RECEIVED
 BUREAU OF
 LAND MANAGEMENT

7/25/00
 ENTERED IN COMPUTER

for 7/25/00

PHELPS DODGE CORPORATION
 COPPER QUEEN BRANCH
 BISBEE, ARIZONA

EXHIBIT A

UNPATENTED MINING CLAIMS AS OF 9/1/99

CLAIM NAME	CLAIM NO.	BLM SERIAL AMC NO.	COCHISE CO. RECORDING NO.	MAINT. FEE
COCHISE	41	280802	880403838	\$100
COCHISE	42	280803	880403839	\$100
COCHISE	43	280804	880403840	\$100
COCHISE	44	280805	880403841	\$100
COCHISE	45	280806	880403842	\$100
COCHISE	46	280807	880403843	\$100
COCHISE	47	280808	880403844	\$100
COCHISE	48	280809	880403845	\$100
COCHISE	49	280810	880403846	\$100
COCHISE	50	280811	880403847	\$100
COCHISE	51	280812	880403848	\$100
COCHISE	52	280813	880403849	\$100
COCHISE	53	280814	880403850	\$100
COCHISE	54	280815	880403851	\$100
COCHISE	55	280816	880403852	\$100
COCHISE	56	280817	880403853	\$100
COCHISE	57	280818	880403854	\$100
COCHISE	58	280819	880403855	\$100
COCHISE	59	280820	880403856	\$100
COCHISE	60	280821	880403857	\$100
COCHISE	61	280822	880403858	\$100
COCHISE	62	280823	880403859	\$100
COCHISE	63	280824	880403860	\$100
COCHISE	64	280825	880403861	\$100
COCHISE	65	280826	880403862	\$100
COCHISE	66	280827	880403863	\$100
COCHISE	67	280828	880403864	\$100
COCHISE	68	280829	880403865	\$100
COCHISE	69	280830	880403866	\$100
COCHISE	70	280831	880403867	\$100
COCHISE	71	280832	880403868	\$100
COCHISE	72	282508	880406824	\$100
ZELLA A		79732	DKT. 837 PAGE 174	\$100
TOTAL MAINTENANCE FEE				\$7,500

RECEIVED
 BUREAU OF
 LAND MANAGEMENT
 Jul 24 10 24 AM '00

33
 ENTERED IN COMPUTER
 7/25/00

**United States Department of the Interior
Bureau of Land Management**
BUSINESS & SUPPORT SVCS DIV
222 N CENTRAL AVE
PHOENIX, AZ 85004 -2203
Phone: (602) 417-9200

Receipt	
No:	156992

Transaction #: 169828
Date of Transaction: 07/24/2000

CUSTOMER: PHELPS DODGE
COPPER QUEEN BRANCH
BISBEE, AZ 85603

LINE #	QTY	COMMODITY / SUBJECT / ACTION / PRODUCT	REMARKS	UNIT PRICE	TOTAL
1	1	LOCATABLE MINERALS / MINING CLAIMS-ACCOUNTS/UNADJUDICATED / MINING CLAIM MONEY RECEIVED (455)	MAINT 2001 (75)	- n/a -	\$7,500.00
TOTAL:					\$7,500.00

PAYMENT INFORMATION			
1	AMOUNT:	\$7,500.00	POSTMARKED: 07/21/2000
	TYPE:	CHECK	RECEIVED: 07/24/2000
	CHECK NO:	30416981	
	NAME:	PHELPS DODGE CORPORATION COPPER QUEEN BRANCH BISBEE AZ 85603	

REMARKS

CASE SERIAL NUMBER INFORMATION		
TRNS #	LINE #	CASES
169828	1	AMC312044

This receipt was generated by the automated BLM Collections and Billings System and is a paper representation of a portion of the official electronic record contained therein.



Copper Queen Branch, 36 W. Highway 92, Bisbee, Arizona 85603

312044
344674
280775
286369
282507
78902

June 30, 1999

Bureau of Land Management
Department of Interior
Arizona State Office
Branch of Mining
Law Administration
222 N. Central Ave
Phoenix, Arizona 85004-2203

RECEIVED
BUREAU OF
LAND MANAGEMENT
JUL 12 10 51 AM '99
ARIZONA
STATE OFFICE
PHOENIX, ARIZONA

Re: Payment of Annual Maintenance Fee

To Whom It May Concern:


This will serve as notice that Phelps Dodge Mining Company, a division of Phelps Dodge Corporation, whose address for purposes of this filing is No. 36 Highway 92, Bisbee, Arizona, 85603, intends to hold the mining claims and/or mill sites described on Exhibit A attached hereto for the assessment year ending at 12 o'clock, noon, September 1, 2000 by payment of the annual maintenance fee of \$100 per claim or site. Payment of such amount is made herewith for such assessment year for each of the claims and sites the name and BLM serial number of which, and the book and page or index number of recording of the location notice in the official records of Cochise County, Arizona, of which, is set forth on Exhibit A attached hereto and by this reference incorporated herein.



D. N. Sexton, Project Manager

State of Arizona)
)
County of Cochise)

The foregoing instrument was acknowledged before me on June 30, 1999
1999 by D. N. Sexton of PHELPS DODGE MINING
COMPANY, a division of Phelps Dodge Corporation, a New York corporation, on
behalf of the corporation.



Notary Public

VERIFIED
TK 1-20-00

UNPATENTED MINING CLAIMS AS OF 9/1/99

CLAIM NAME	CLAIM NO.	BLM SERIAL AMC NO.	COCHISE CO. RECORDING NO.	MAINT. FEE
WALDO FRACTION		✓ 312044	910203410	\$100
SHATTUCK FRACTION		✓ 344674	970203136	\$100
COCHISE	1	✓ 280775	880203798	\$100
COCHISE	2	✓ 280776	880203799	\$100
COCHISE	3	✓ 280777	880203800	\$100
COCHISE	4	✓ 280778	880203801	\$100
COCHISE	5	✓ 280779	880203802	\$100
COCHISE	6	✓ 280780	880203803	\$100
COCHISE	7 A	✓ 280833	880203804	\$100
COCHISE	8 A	✓ 280834	880203805	\$100
COCHISE	9 A	✓ 280835	880203806	\$100
COCHISE	10 A	✓ 280836	880203807	\$100
COCHISE	11 A	✓ 280837	880203808	\$100
COCHISE	12	✓ 280781	880203809	\$100
COCHISE	13	✓ 280782	880203810	\$100
COCHISE	14	✓ 280783	880203811	\$100
COCHISE	15	✓ 280784	880203812	\$100
COCHISE	16 A	✓ 280838	880203813	\$100
COCHISE	17 A	✓ 280839	880203814	\$100
COCHISE	18 A	✓ 280840	880203815	\$100
COCHISE	19 A	✓ 280841	880203816	\$100
COCHISE	20 A	✓ 280842	880203817	\$100
COCHISE	21 A	✓ 280843	880203818	\$100
COCHISE	22 A	✓ 280844	880203819	\$100
COCHISE	23 A	✓ 280845	880203820	\$100
COCHISE	24	✓ 280785	880203821	\$100
COCHISE	25	✓ 280786	880203822	\$100
COCHISE	26	✓ 280787	880203823	\$100
COCHISE	27	✓ 280788	880203824	\$100
COCHISE	28	✓ 280789	880203825	\$100
COCHISE	29	✓ 280790	880203826	\$100
COCHISE	30	✓ 280791	880203827	\$100
COCHISE	31	✓ 280792	880203828	\$100
COCHISE	32	✓ 280793	880203829	\$100
COCHISE	33	✓ 280794	880203830	\$100
COCHISE	34	✓ 280795	880203831	\$100
COCHISE	35	✓ 280796	880203832	\$100
COCHISE	36 A	✓ 286369	880406873	\$100
COCHISE	37	✓ 280798	880403834	\$100
COCHISE	38	✓ 280799	880403835	\$100
COCHISE	39	✓ 280800	880403836	\$100
COCHISE	40	✓ 280801	880403837	\$100
COCHISE	41	✓ 280802	880403838	\$100
COCHISE	42	✓ 280803	880403839	\$100
COCHISE	43	✓ 280804	880403840	\$100
COCHISE	44	✓ 280805	880403841	\$100
COCHISE	45	✓ 280806	880403842	\$100
COCHISE	46	✓ 280807	880403843	\$100
COCHISE	47	✓ 280808	880403844	\$100

49 000

RECEIVED
 COUNTY CLERK
 COCHISE COUNTY
 BUREAU OF RECORDS
 JUL 12 10 51 AM '99

RECEIVED
 COUNTY CLERK
 COCHISE COUNTY
 BUREAU OF RECORDS
 JUL 12 10 51 AM '99

ENTERED INTO COMPUTER
 7/13/99

UNPATENTED MINING CLAIMS AS OF 9/1/98

CLAIM NAME	CLAIM NO.	BLM SERIAL AMC NO.	COCHISE CO. RECORDING NO.	MAINT. FEE
COCHISE	48	280809 ✓	880403845	\$100
COCHISE	49	280810 ✓	880403846	\$100
COCHISE	50	280811 ✓	880403847	\$100
COCHISE	51	280812 ✓	880403848	\$100
COCHISE	52	280813 ✓	880403849	\$100
COCHISE	53	280814 ✓	880403850	\$100
COCHISE	54	280815 ✓	880403851	\$100
COCHISE	55	280816 ✓	880403852	\$100
COCHISE	56	280817 ✓	880403853	\$100
COCHISE	57	280818 ✓	880403854	\$100
COCHISE	58	280819 ✓	880403855	\$100
COCHISE	59	280820 ✓	880403856	\$100
COCHISE	60	280821 ✓	880403857	\$100
COCHISE	61	280822 ✓	880403858	\$100
COCHISE	62	280823 ✓	880403859	\$100
COCHISE	63	280824 ✓	880403860	\$100
COCHISE	64	280825 ✓	880403861	\$100
COCHISE	65	280826 ✓	880403862	\$100
COCHISE	66	280827 ✓	880403863	\$100
COCHISE	67	280828 ✓	880403864	\$100
COCHISE	68	280829 ✓	880403865	\$100
COCHISE	69	280830 ✓	880403866	\$100
COCHISE	70	280831 ✓	880403867	\$100
COCHISE	71	280832 ✓	880403868	\$100
COCHISE	72	282508 ✓	880406824	\$100
ZELLA A		79732 ✓	DKT. 837 PAGE 174	\$100
TOTAL MAINTENANCE FEE				\$7,500

26
ced

RECEIVED
 BUREAU OF
 LAND MANAGEMENT
 JUL 12 10 51 AM '99
 ARIZONA
 STATE OFFICE
 PHOENIX, ARIZONA

ENTERED INTO COMPUTER
 7/13/99 *sa*

UNITED STATES
DEPARTMENT OF THE INTERIOR
BUREAU OF LAND MANAGEMENT

RECEIPT AND ACCOUNTING ADVICE

NO. 2480435

CD/AZ

07/12/99

07

Subject: CLAIM MAINTENANCE FEE 2000

2 4 13

7,500.00

Applicant:

HELPS DODGE CORP
COPPER QUEEN BRANCH
36 W HIGHWAY 92
BISBEE AZ 85603

CK 30415575

Remitter:

Assignor:

LEASE MANAGEMENT DATA NEW UPDATE PAYMENT

ORIGINAL SERIAL NO.	ASG.	TYPE	ST.	CTY.	FUND SYMBOL	ACRES/UNITS	RATE
AMC 312044 ET AL		(75)					

AMOUNT	ANV. DATE	EXP. DATE	BILL CYC.	S/C	DISTRICT	NEXT BILL	MISC. DATA	U of M	ACTUAL UNITS

ASSIGNMENT SERIAL NO.	ASG.	TYPE	ST.	CTY.	FUND SYMBOL	ACRES/UNITS	RATE

AMOUNT	ANV. DATE	EXP. DATE	BILL CYC.	S/C	DISTRICT	NEXT BILL	MISC. DATA	U of M	ACTUAL UNITS

APPLY REMITTANCE

ACTION	FUND SYMBOL	CTY.	AMOUNT
FILING FEE			
RENTAL			
UNEARNED			
REFUND			
TOTAL			
AMOUNT DUE			

Remarks:

BY:

DATE:

Lease in Escrow?

KGS?

Auto Escalates?

Auto Renew?

Of Interest?

Operating Rights?

Operator

Bond Filed?

FOR MMS USE ONLY

BILLEE	FOREST REFUGE
NUMBER	
OCS SECTION	
CODE	



Copper Queen Branch, 36 W. Highway 92, Bisbee, Arizona 85603

70902-
312044-
344674-
286369-
282507-
280775-

June 23, 1998

Bureau of Land Management
Department of Interior
Arizona State Office
Branch of Mining
Law Administration
P. O. Box 16563
Phoenix, Arizona 85011

RECEIVED
BUREAU OF
LAND MANAGEMENT
JUL 14 9 14 AM '98
ARIZONA
STATE OFFICE
PHOENIX, ARIZONA

Re: Payment of Annual Maintenance Fee

To Whom It May Concern:

This will serve as notice that Phelps Dodge Mining Company, a division of Phelps Dodge Corporation, whose address for purposes of this filing is No. 36 Highway 92, Bisbee, Arizona, 85603, intends to hold the mining claims and/or mill sites described on Exhibit A attached hereto for the assessment year ending at 12 o'clock, noon, September 1, 1999 by payment of the annual maintenance fee of \$100 per claim or site. Payment of such amount is made herewith for such assessment year for each of the claims and sites the name and BLM serial number of which, and the book and page or index number of recording of the location notice in the official records of Cochise County, Arizona, of which, is set forth on Exhibit A attached hereto and by this reference incorporated herein.

D. N. Sexton
D. N. Sexton, Project Manager

State of Arizona)
)
County of Cochise)

The foregoing instrument was acknowledged before me on June 29,
1998 by D. N. Sexton of PHELPS DODGE MINING
COMPANY, a division of Phelps Dodge Corporation, a New York corporation, on
behalf of the corporation.

Carolyn D. Greenman
Notary Public

UNPATENTED MINING CLAIMS AS OF 9/1/98

CLAIM NAME	CLAIM NO.	BLM SERIAL AMC NO.	COCHISE CO. RECORDING NO.	MAINT. FEE
WALDO FRACTION		312044	910203410	\$100
SHATTUCK FRACTION		344674	970203136	\$100
COCHISE	1	280775	880203798	\$100
COCHISE	2	280776	880203799	\$100
COCHISE	3	280777	880203800	\$100
COCHISE	4	280778	880203801	\$100
COCHISE	5	280779	880203802	\$100
COCHISE	6	280780	880203803	\$100
COCHISE	7 A	280833	880203804	\$100
COCHISE	8 A	280834	880203805	\$100
COCHISE	9 A	280835	880203806	\$100
COCHISE	10 A	280836	880203807	\$100
COCHISE	11 A	280837	880203808	\$100
COCHISE	12	280781	880203809	\$100
COCHISE	13	280782	880203810	\$100
COCHISE	14	280783	880203811	\$100
COCHISE	15	280784	880203812	\$100
COCHISE	16 A	280838	880203813	\$100
COCHISE	17 A	280839	880203814	\$100
COCHISE	18 A	280840	880203815	\$100
COCHISE	19 A	280841	880203816	\$100
COCHISE	20 A	280842	880203817	\$100
COCHISE	21 A	280843	880203818	\$100
COCHISE	22 A	280844	880203819	\$100
COCHISE	23 A	280845	880203820	\$100
COCHISE	24	280785	880203821	\$100
COCHISE	25	280786	880203822	\$100
COCHISE	26	280787	880203823	\$100
COCHISE	27	280788	880203824	\$100
COCHISE	28	280789	880203825	\$100
COCHISE	29	280790	880203826	\$100
COCHISE	30	280791	880203827	\$100
COCHISE	31	280792	880203828	\$100
COCHISE	32	280793	880203829	\$100
COCHISE	33	280794	880203830	\$100
COCHISE	34	280795	880203831	\$100
COCHISE	35	280796	880203832	\$100
COCHISE	36 A	286369	880406823	\$100
COCHISE	37	280798	880403834	\$100
COCHISE	38	280799	880403835	\$100
COCHISE	39	280800	880403836	\$100
COCHISE	40	280801	880403837	\$100
COCHISE	41	280802	880403838	\$100
COCHISE	42	280803	880403839	\$100
COCHISE	43	280804	880403840	\$100
COCHISE	44	280805	880403841	\$100
COCHISE	45	280806	880403842	\$100
COCHISE	46	280807	880403843	\$100
COCHISE	47	280808	880403844	\$100

ENTERED INTO COMPUTER

AB 7/14/98

VERIFIED

JUL 15 1998

49

UNPATENTED MINING CLAIMS AS OF 9/1/98

CLAIM NAME	CLAIM NO.	BLM SERIAL AMC NO.	COCHISE CO. RECORDING NO.	MAINT. FEE
COCHISE	48	280809	880403845	\$100
COCHISE	49	280810	880403846	\$100
COCHISE	50	280811	880403847	\$100
COCHISE	51	280812	880403848	\$100
COCHISE	52	280813	880403849	\$100
COCHISE	53	280814	880403850	\$100
COCHISE	54	280815	880403851	\$100
COCHISE	55	280816	880403852	\$100
COCHISE	56	280817	880403853	\$100
COCHISE	57	280818	880403854	\$100
COCHISE	58	280819	880403855	\$100
COCHISE	59	280820	880403856	\$100
COCHISE	60	280821	880403857	\$100
COCHISE	61	280822	880403858	\$100
COCHISE	62	280823	880403859	\$100
COCHISE	63	280824	880403860	\$100
COCHISE	64	280825	880403861	\$100
COCHISE	65	280826	880403862	\$100
COCHISE	66	280827	880403863	\$100
COCHISE	67	280828	880403864	\$100
COCHISE	68	280829	880403865	\$100
COCHISE	69	280830	880403866	\$100
COCHISE	70	280831	880403867	\$100
COCHISE	71	280832	880403868	\$100
COCHISE	72	282508	880406824	\$100
ZELLA A		79732	DKT. 837 PAGE 174	\$100
TOTAL MAINTENANCE FEE				\$7,500

ENTERED INTO COMPUTER

VERIFIED

JUL 15 1998

ARIZONA
 STATE OFFICE
 PHOENIX, ARIZONA

RECEIVED
 BUREAU OF
 LAND MANAGEMENT
 JUL 14 9 15 AM '98

01-000-02214564

PHELPS DODGE

30413875


VOUCHER NUMBER	INVOICE NUMBER	PURCHASE ORDER	INVOICE DATE	AMOUNT	DISCOUNT	NET AMOUNT
04F118 ASSESSMENT FEE			06-25-98	7,500.00	.00	7,500.00
		TOTALS		7,500.00	.00	7,500.00

ARIZONA
STATE OFFICE
PHOENIX, ARIZONA

RECEIVED
BUREAU OF
LAND MANAGEMENT
JUL 14 9 14 AM '99



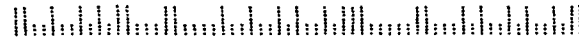
Copper Queen Branch
36 W. Highway 92, Bisbee, Arizona 85603



RECEIVED
BUREAU OF
LAND MANAGEMENT
JUL 14 5 15 AM '98
ARIZONA
STATE OFFICE
PHOENIX ARIZONA

BUREAU OF LAND MANAGEMENT
DEPT OF INTERIOR
AZ STATE OFFICE
BRANCH OF MINING
LAW ADMINISTRATION
222 N CENTRAL AVE
PHOENIX AZ 85004-2203

85004-2203 03



UNITED STATES
DEPARTMENT OF THE INTERIOR
BUREAU OF LAND MANAGEMENT

RECEIPT AND ACCOUNTING ADVICE

No. 2389058

LM/AZ

07/14/98

Subject: CLAIM MAINTENANCE FEE 1999 (75)

2 2 13

7,500.00

Applicant:

PHELPS DODGE CORPORATION
COPPER QUEEN BRANCH
36 W HIGHWAY 92
BISBEE AZ 85603

PHELPS DODGE CORPORATION
CK 30413875

Remitter:

Assignor:

LEASE MANAGEMENT DATA										
<input type="checkbox"/> NEW <input type="checkbox"/> UPDATE <input type="checkbox"/> PAYMENT										
ORIGINAL SERIAL NO.	ASG.	TYPE	ST.	CTY.	FUND SYMBOL			ACRES/UNITS	RATE	
AMC 312044										
AMOUNT	ANV. DATE	EXP. DATE	BILL CYC.	S/C	DISTRICT	NEXT BILL	MISC. DATA	U of M	ACTUAL UNITS	
ASSIGNMENT SERIAL NO.	ASG.	TYPE	ST.	CTY.	FUND SYMBOL			ACRES/UNITS	RATE	
AMOUNT	ANV. DATE	EXP. DATE	BILL CYC.	S/C	DISTRICT	NEXT BILL	MISC. DATA	U of M	ACTUAL UNITS	

APPLY REMITTANCE			
ACTION	FUND SYMBOL	CTY.	AMOUNT
FILING FEE			
RENTAL			
UNEARNED			
REFUND			
TOTAL			
AMOUNT DUE			

Remarks:

BY:

DATE:

<input type="checkbox"/> Lease in Escrow?	
<input type="checkbox"/> KGS?	Of Interest?
<input type="checkbox"/> Auto Escalates?	Operating Rights?
<input type="checkbox"/> Auto Renew?	Operator
	Bond Filed?

FOR MMS USE ONLY		
BILLEE		FOREST REFUGE
NUMBER		
OCS SECTION		
CODE		

PHELPS DODGE CORPORATION
 COPPER QUEEN BRANCH
 BISBEE, ARIZONA

EXHIBIT A

Amc 312044
 344674
 280775
 286369
 282507
 78902
 EPS

UNPATENTED MINING CLAIMS AS OF 9/1/97

CLAIM NAME	CLAIM NO.	BLM SERIAL AMC NO.	COCHISE CO. RECORDING NO.	MAINT. FEE
WALDO FRACTION		312044 ✓	910203410	\$100
SHATTUCK FRAC.		344674 ✓	970203136	\$100
COCHISE	1	280775	880203798	\$100
COCHISE	2	280776	880203799	\$100
COCHISE	3	280777	880203800	\$100
COCHISE	4	280778	880203801	\$100
COCHISE	5	280779	880203802	\$100
COCHISE	6	280780	880203803	\$100
COCHISE	7 A	280833	880203804	\$100
COCHISE	8 A	280834	880203805	\$100
COCHISE	9 A	280835	880203806	\$100
COCHISE	10 A	280836	880203807	\$100
COCHISE	11 A	280837	880203808	\$100
COCHISE	12	280781	880203809	\$100
COCHISE	13	280782	880203810	\$100
COCHISE	14	280783	880203811	\$100
COCHISE	15	280784	880203812	\$100
COCHISE	16 A	280838	880203813	\$100
COCHISE	17 A	280839	880203814	\$100
COCHISE	18 A	280840	880203815	\$100
COCHISE	19 A	280841	880203816	\$100
COCHISE	20 A	280842	880203817	\$100
COCHISE	21 A	280843	880203818	\$100
COCHISE	22 A	280844	880203819	\$100
COCHISE	23 A	280845	880203820	\$100
COCHISE	24	280785	880203821	\$100
COCHISE	25	280786	880203822	\$100
COCHISE	26	280787	880203823	\$100
COCHISE	27	280788	880203824	\$100
COCHISE	28	280789	880203825	\$100
COCHISE	29	280790	880203826	\$100
COCHISE	30	280791	880203827	\$100
COCHISE	31	280792	880203828	\$100
COCHISE	32	280793	880203829	\$100
COCHISE	33	280794	880203830	\$100
COCHISE	34	280795	880203831	\$100
COCHISE	35	280796	880203832	\$100
COCHISE	36 A	286369	880406823	\$100
COCHISE	37	280798	880403834	\$100
COCHISE	38	280799	880403835	\$100
COCHISE	39	280800	880403836	\$100
COCHISE	40	280801	880403837	\$100
COCHISE	41	280802	880403838	\$100
COCHISE	42	280803	880403839	\$100
COCHISE	43	280804	880403840	\$100
COCHISE	44	280805	880403841	\$100
COCHISE	45	280806	880403842	\$100
COCHISE	46	280807	880403843	\$100
COCHISE	47	280808	880403844	\$100

ARIZONA STATE OFFICE
 PHOENIX, ARIZONA

9 31 AM '97

RECEIVED
 BUREAU OF
 LAND MANAGEMENT

8/20/97
 ENTERED IN COMPUTER

50
 AMP

PHELPS DODGE CORPORATION
COPPER QUEEN BRANCH
BISBEE, ARIZONA

EXHIBIT A

UNPATENTED MINING CLAIMS AS OF 9/1/97

<u>CLAIM NAME</u>	<u>CLAIM NO.</u>	<u>BLM SERIAL AMC NO.</u>	<u>COCHISE CO. RECORDING NO.</u>	<u>MAINT. FEE</u>
COCHISE	48	280809	880403845	\$100
COCHISE	49	280810	880403846	\$100
COCHISE	50	280811	880403847	\$100
COCHISE	51	280812	880403848	\$100
COCHISE	52	280813	880403849	\$100
COCHISE	53	280814	880403850	\$100
COCHISE	54	280815	880403851	\$100
COCHISE	55	280816	880403852	\$100
COCHISE	56	280817	880403853	\$100
COCHISE	57	280818	880403854	\$100
COCHISE	58	280819	880403855	\$100
COCHISE	59	280820	880403856	\$100
COCHISE	60	280821	880403857	\$100
COCHISE	61	280822	880403858	\$100
COCHISE	62	280823	880403859	\$100
COCHISE	63	280824	880403860	\$100
COCHISE	64	280825	880403861	\$100
COCHISE	65	280826	880403862	\$100
COCHISE	66	280827	880403863	\$100
COCHISE	67	280828	880403864	\$100
COCHISE	68	280829	880403865	\$100
COCHISE	69	280830	880403866	\$100
COCHISE	70	280831	880403867	\$100
COCHISE	71	280832	880403868	\$100
COCHISE	72	282508	880406824	\$100
ZELLA A		79732	DKT. 837 PAGE 174	\$100
TOTAL MAINTENANCE FEE				\$7,500

25
AMS



Copper Queen Branch, 36 W. Highway 92, Bisbee, AZ 85603

July 17, 1997

Bureau of Land Management
Department of Interior
Arizona State Office
Branch of Mining
Law Administration
P. O. Box 16563
Phoenix, Arizona 85011

RECEIVED
BUREAU OF
LAND MANAGEMENT
JUL 29 9 31 AM '97
ARIZONA
STATE OFFICE
PHOENIX, ARIZONA

Re: Payment of Annual Maintenance Fee

To Whom It May Concern:

This will serve as notice that Phelps Dodge Mining Company, a division of Phelps Dodge Corporation, whose address for purposes of this filing is No. 36 Highway 92, Bisbee, Arizona, 85603, intends to hold the mining claims and/or mill sites described on Exhibit A attached hereto for the assessment year ending at 12 o'clock, noon, September 1, 1998 by payment of the annual maintenance fee of \$100 per claim or site. Payment of such amount is made herewith for such assessment year for each of the claims and sites the name and BLM serial number of which, and the book and page or index number of recording of the location notice in the official records of Cochise County, Arizona, of which, is set forth on Exhibit A attached hereto and by this reference incorporated herein.

J. H. Zamar, Area Superintendent

State of Arizona)
)
County of Cochise)

The foregoing instrument was acknowledged before me on July 17,
1997 by J. H. Zamar of PHELPS DODGE MINING
COMPANY, a division of Phelps Dodge Corporation, a New York corporation, on
behalf of the corporation.

Notary Public

My Commission Expires:
April 9, 1999

UNITED STATES
DEPARTMENT OF THE INTERIOR
BUREAU OF LAND MANAGEMENT

RECEIPT AND ACCOUNTING ADVICE

NO. 2315099 04

Subject: CLAIM MAINTENANCE FEE 1998 - 75

TC/AZ 07/29/97

Applicant:

2 13 13 7,500.00

PHELPS DODGE
COPPER QUEEN BRANCH
36 W HIGHWAY 92
BISBEE AZ 85603

CK 30412534

Remitter:

Assignor:

LEASE MANAGEMENT DATA										
<input type="checkbox"/> NEW <input type="checkbox"/> UPDATE <input type="checkbox"/> PAYMENT										
ORIGINAL SERIAL NO.	ASG.	TYPE	ST.	CTY.	FUND SYMBOL			ACRES/UNITS	RATE	
AMC 312044, ET AL										
AMOUNT	ANV. DATE	EXP. DATE	BILL CYC.	S/C	DISTRICT	NEXT BILL	MISC. DATA	U of M	ACTUAL UNITS	
ASSIGNMENT SERIAL NO.	ASG.	TYPE	ST.	CTY.	FUND SYMBOL			ACRES/UNITS	RATE	
AMOUNT	ANV. DATE	EXP. DATE	BILL CYC.	S/C	DISTRICT	NEXT BILL	MISC. DATA	U of M	ACTUAL UNITS	

APPLY REMITTANCE			
ACTION	FUND SYMBOL	CTY.	AMOUNT
FILING FEE			
RENTAL			
UNEARNED			
REFUND			
TOTAL			
AMOUNT DUE			

Remarks:

BY: _____ DATE: _____

- Lease in Escrow?
- KGS? Of Interest?
- Auto Escalates? Operating Rights?
- Auto Renew? Operator
- Bond Filed?

FOR MMS USE ONLY		
BILLEE		FOREST REFUGE
NUMBER		
OCS SECTION		
CODE		



Copper Queen Branch, 36 W. Highway 92, Bisbee, Arizona 85603

78902
280775
282507
286369
312044

July 10, 1996

ARIZONA
STATE OFFICE
PHOENIX, ARIZONA

JUL 11 9 52 AM '96

RECEIVED
BUREAU OF
LAND MANAGEMENT
SR

Bureau of Land Management
Department of Interior
Arizona State Office
Branch of Mining
Law Administration
P. O. Box 16563
Phoenix, Arizona 85011

Re: Payment of Annual Maintenance Fee

To Whom It May Concern:

This will serve as notice that Phelps Dodge Mining Company, a division of Phelps Dodge Corporation, whose address for purposes of this filing is No. 36 Highway 92, Bisbee, Arizona, 85603, intends to hold the mining claims and/or mill sites described on Exhibit A attached hereto for the assessment year ending at 12 o'clock, noon, September 1, 1997 by payment of the annual maintenance fee of \$100 per claim or site. Payment of such amount is made herewith for such assessment year for each of the claims and sites the name and BLM serial number of which, and the book and page or index number of recording of the location notice in the official records of Cochise County, Arizona, of which, is set forth on Exhibit A attached hereto and by this reference incorporated herein.

J. H. Zamar

J. H. Zamar, Area Superintendent

State of Arizona)
)
County of Cochise)

The foregoing instrument was acknowledged before me on July 10,
1996 by J. H. ZAMAR of PHELPS DODGE MINING
COMPANY, a division of Phelps Dodge Corporation, a New York corporation, on
behalf of the corporation.

Carolyn D. Freeman
Notary Public

*My Commission Expires
April 9, 1999*

ENTERED IN COMPUTER

7/29/96

PHIELPS DODGE CORPORATION
 COPPER QUEEN BRANCH
 BISBEE, ARIZONA

EXHIBIT A

UNPATENTED MINING CLAIMS AS OF 9/1/96

CLAIM NAME	CLAIM NO.	BLM SERIAL AMC NO.	COCHISE CO. RECORDING NO.	MAINT. FEE
WALDO FRACTION		312044	910203410	\$100
COCHISE	1	280775	880203798	\$100
COCHISE	2	280776	880203799	\$100
COCHISE	3	280777	880203800	\$100
COCHISE	4	280778	880203801	\$100
COCHISE	5	280779	880203802	\$100
COCHISE	6	280780	880203803	\$100
COCHISE	7 A	280833	880203804	\$100
COCHISE	8 A	280834	880203805	\$100
COCHISE	9 A	280835	880203806	\$100
COCHISE	10 A	280836	880203807	\$100
COCHISE	11 A	280837	880203808	\$100
COCHISE	12	280781	880203809	\$100
COCHISE	13	280782	880203810	\$100
COCHISE	14	280783	880203811	\$100
COCHISE	15	280784	880203812	\$100
COCHISE	16 A	280838	880203813	\$100
COCHISE	17 A	280839	880203814	\$100
COCHISE	18 A	280840	880203815	\$100
COCHISE	19 A	280841	880203816	\$100
COCHISE	20 A	280842	880203817	\$100
COCHISE	21 A	280843	880203818	\$100
COCHISE	22 A	280844	880203819	\$100
COCHISE	23 A	280845	880203820	\$100
COCHISE	24	280785	880203821	\$100
COCHISE	25	280786	880203822	\$100
COCHISE	26	280787	880203823	\$100
COCHISE	27	280788	880203824	\$100
COCHISE	28	280789	880203825	\$100
COCHISE	29	280790	880203826	\$100
COCHISE	30	280791	880203827	\$100
COCHISE	31	280792	880203828	\$100
COCHISE	32	280793	880203829	\$100
COCHISE	33	280794	880203830	\$100
COCHISE	34	280795	880203831	\$100
COCHISE	35	280796	880203832	\$100
COCHISE	36 A	286369	880406823	\$100
COCHISE	37	280798	880403834	\$100
COCHISE	38	280799	880403835	\$100
COCHISE	39	280800	880403836	\$100
COCHISE	40	280801	880403837	\$100
COCHISE	41	280802	880403838	\$100
COCHISE	42	280803	880403839	\$100
COCHISE	43	280804	880403840	\$100
COCHISE	44	280805	880403841	\$100
COCHISE	45	280806	880403842	\$100
COCHISE	46	280807	880403843	\$100
COCHISE	47	280808	880403844	\$100
COCHISE	48	280809	880403845	\$100
COCHISE	49	280810	880403846	\$100
COCHISE	50	280811	880403847	\$100
COCHISE	51	280812	880403848	\$100
COCHISE	52	280813	880403849	\$100
COCHISE	53	280814	880403850	\$100
COCHISE	54	280815	880403851	\$100
COCHISE	55	280816	880403852	\$100
COCHISE	56	280817	880403853	\$100
COCHISE	57	280818	880403854	\$100
COCHISE	58	280819	880403855	\$100
COCHISE	59	280820	880403856	\$100
COCHISE	60	280821	880403857	\$100
COCHISE	61	280822	880403858	\$100
COCHISE	62	280823	880403859	\$100
COCHISE	63	280824	880403860	\$100
COCHISE	64	280825	880403861	\$100
COCHISE	65	280826	880403862	\$100
COCHISE	66	280827	880403863	\$100
COCHISE	67	280828	880403864	\$100
COCHISE	68	280829	880403865	\$100
COCHISE	69	280830	880403866	\$100
COCHISE	70	280831	880403867	\$100
COCHISE	71	280832	880403868	\$100
COCHISE	72	282508	880406824	\$100
ZELLA	-	79732		

DKT. 837 PAGE 174

TOTAL MAINTENANCE FEE

\$7,400

ENTERED IN COMPUTER

ADM 7/29/96

74
Bof

RECEIVED
BUREAU OF
LAND-MANAGEMENT

JUL 11 9 52 AM '96

ARIZONA
STATE OFFICE
PHOENIX, ARIZONA

PHOENIX, ARIZONA

PHOENIX, ARIZONA

PHOENIX, ARIZONA

UNITED STATES
DEPARTMENT OF THE INTERIOR
BUREAU OF LAND MANAGEMENT

RECEIPT AND ACCOUNTING ADVICE

NO. 2228157

BF/AZ

07/11/96

Subject: CLAIM MAINTENANCE FEE 1997 (74)

2 7 13

7,400.00

Applicant:

PHELPS DODGE CORP
COPPER QUEEN BRANCH
36 W. HIGHWAY 92
BISBEE, AZ 85603

Remitter:

SAME - CK #304-10785

Assignor:

LEASE MANAGEMENT DATA										
<input type="checkbox"/> NEW <input type="checkbox"/> UPDATE <input type="checkbox"/> PAYMENT										
ORIGINAL SERIAL NO.	ASG.	TYPE	ST.	CTY.	FUND SYMBOL			ACRES/UNITS	RATE	
AMC 312044, ET AL										
AMOUNT	ANV. DATE	EXP. DATE	BILL CYC.	S/C	DISTRICT	NEXT BILL	MISC. DATA	U of M	ACTUAL UNITS	
ASSIGNMENT SERIAL NO.	ASG.	TYPE	ST.	CTY.	FUND SYMBOL			ACRES/UNITS	RATE	
AMOUNT	ANV. DATE	EXP. DATE	BILL CYC.	S/C	DISTRICT	NEXT BILL	MISC. DATA	U of M	ACTUAL UNITS	

APPLY REMITTANCE				Remarks:
ACTION	FUND SYMBOL	CTY.	AMOUNT	
FILING FEE				312044 1
RENTAL				280775-280780 6
				280833-280837 5
				280781-280784 4
UNEARNED				280838-280845 8
				280785-280796 12
REFUND				286369 1
				280798-280832 35
TOTAL				282508 1
AMOUNT DUE				79732 1
				BY: 79732 74 DATE:

<input type="checkbox"/> Lease in Escrow? <input type="checkbox"/> KGS? <input type="checkbox"/> Auto Escalates? <input type="checkbox"/> Auto Renew?	Of Interest? Operating Rights? Operator Bond Filed?	FOR MMS USE ONLY	
		BILLEE NUMBER	FOREST REFUGE
		OCS SECTION CODE	

78902
280775
292507
286369
312044



Copper Queen Branch, 36 W. Highway 92, Bisbee, Arizona 85603

August 7, 1995

Bureau of Land Management
Department of Interior
Arizona State Office
Branch of Mining
Law Administration
P. O. Box 16563
Phoenix, Arizona 85011

RECEIVED
BLM ARIZONA STATE OFFICE
AUG 8 '95
9:00 AM
PHOENIX, ARIZONA

Re: Payment of Annual Maintenance Fee

Gentlemen:


This will serve as notice that Phelps Dodge Mining Company, a division of Phelps Dodge Corporation, whose address for purposes of this filing is No. 36 Highway 92, Bisbee, Arizona, 85603, intends to hold the mining claims and/or mill sites described on Exhibit A attached hereto for the assessment year ending at 12 o'clock, noon, September 1, 1996 by payment of the annual maintenance fee of \$100 per claim or site. Payment of such amount is made herewith for such assessment year for each of the claims and sites the name and BLM serial number of which, and the book and page or index number of recording of the location notice in the official records of Cochise County, Arizona, of which, is set forth on Exhibit A attached hereto and by this reference incorporated herein.

J. H. Zamar

J. H. Zamar, Area Superintendent

State of Arizona)
)
County of Cochise)

The foregoing instrument was acknowledged before me on August 7, 1995 by J. H. Zamar of PHELPS DODGE MINING COMPANY, a division of Phelps Dodge Corporation, a New York corporation, on behalf of the corporation.



Carolyn R. Freeman
Notary Public

PHELPS DODGE CORPORATION
 COPPER QUEEN BRANCH
 BISBEE, ARIZONA

EXHIBIT

9:00 A.M.
 PHOENIX, ARIZONA

AUG. 8 '95

RECEIVED
 B.L.M. AZ STATE OFFICE

UNPATENTED MINING CLAIMS AS OF 09/01/95

CLAIM NAME	CLAIM NO.	BLM SERIAL AMC NO.	COCHISE CO. RECORDING NO.	MAINT. FEE
WALDO FRACTION		312044	910203410	\$100
COCHISE	1	280775	880203798	\$100
COCHISE	2	280776	880203799	\$100
COCHISE	3	280777	880203800	\$100
COCHISE	4	280778	880203801	\$100
COCHISE	5	280779	880203802	\$100
COCHISE	6	280780	880203803	\$100
COCHISE	7 A	280833	880203804	\$100
COCHISE	8 A	280834	880203805	\$100
COCHISE	9 A	280835	880203806	\$100
COCHISE	10 A	280836	880203807	\$100
COCHISE	11 A	280837	880203808	\$100
COCHISE	12	280781	880203809	\$100
COCHISE	13	280782	880203810	\$100
COCHISE	14	280783	880203811	\$100
COCHISE	15	280784	880203812	\$100
COCHISE	16 A	280838	880203813	\$100
COCHISE	17 A	280839	880203814	\$100
COCHISE	18 A	280840	880203815	\$100
COCHISE	19 A	280841	880203816	\$100
COCHISE	20 A	280842	880203817	\$100
COCHISE	21 A	280843	880203818	\$100
COCHISE	22 A	280844	880203819	\$100
COCHISE	23 A	280845	880203820	\$100
COCHISE	24	280785	880203821	\$100
COCHISE	25	280786	880203822	\$100
COCHISE	26	280787	880203823	\$100
COCHISE	27	280788	880203824	\$100
COCHISE	28	280789	880203825	\$100
COCHISE	29	280790	880203826	\$100
COCHISE	30	280791	880203827	\$100
COCHISE	31	280792	880203828	\$100
COCHISE	32	280793	880203829	\$100
COCHISE	33	280794	880203830	\$100
COCHISE	34	280795	880203831	\$100
COCHISE	35	280796	880203832	\$100
COCHISE	36 A	286369	880406823	\$100
COCHISE	37	280798	880403834	\$100
COCHISE	38	280799	880403835	\$100
COCHISE	39	280800	880403836	\$100
COCHISE	40	280801	880403837	\$100
COCHISE	41	280802	880403838	\$100
COCHISE	42	280803	880403839	\$100
COCHISE	43	280804	880403840	\$100
COCHISE	44	280805	880403841	\$100
COCHISE	45	280806	880403842	\$100
COCHISE	46	280807	880403843	\$100
COCHISE	47	280808	880403844	\$100
COCHISE	48	280809	880403845	\$100
COCHISE	49	280810	880403846	\$100
COCHISE	50	280811	880403847	\$100
COCHISE	51	280812	880403848	\$100
COCHISE	52	280813	880403849	\$100
COCHISE	53	280814	880403850	\$100
COCHISE	54	280815	880403851	\$100
COCHISE	55	280816	880403852	\$100
COCHISE	56	280817	880403853	\$100
COCHISE	57	280818	880403854	\$100
COCHISE	58	280819	880403855	\$100
COCHISE	59	280820	880403856	\$100
COCHISE	60	280821	880403857	\$100
COCHISE	61	280822	880403858	\$100
COCHISE	62	280823	880403859	\$100
COCHISE	63	280824	880403860	\$100
COCHISE	64	280825	880403861	\$100
COCHISE	65	280826	880403862	\$100
COCHISE	66	280827	880403863	\$100
COCHISE	67	280828	880403864	\$100
COCHISE	68	280829	880403865	\$100
COCHISE	69	280830	880403866	\$100
COCHISE	70	280831	880403867	\$100
COCHISE	71	280832	880403868	\$100
COCHISE	72	282508	880406824	\$100
ZELLA A		79732	DKT.837 PAGE174	\$100

JB AUG 17 1995
 ENTERED IN COMPUTER

TOTAL MAINTENANCE FEE \$7,400

96 maintenance fee (74) 10

VOUCHER NUMBER	INVOICE NUMBER	PURCHASE ORDER	INVOICE DATE	AMOUNT	DISCOUNT	NET AMOUNT
RECEIVED 811 M. AZ STATE OFFICE	AUG 8 '95 9:00 A.M. PHOENIX, ARIZONA		8-1-95	\$7,400.00		\$7,400.00
		TOTALS	\$7,400.00	\$7,400.00		

PHELPS DODGE CORPORATION
BISBEE, ARIZONA 85607

PLEASE DETACH BEFORE DEPOSITING

UNITED STATES
DEPARTMENT OF THE INTERIOR
BUREAU OF LAND MANAGEMENT

RECEIPT AND ACCOUNTING ADVICE

NO. 2147428 04

WG/AZ

08/08/95

Subject: CLAIM MAINTENANCE FEE 1996 (74)

2 25 13

7,400.00

Applicant:

PHELPS DODGE CORP.
COPPER QUEEN BRANCH
36 W HIGHWAY 92
BISBEE AZ. 85603

SAME CK. # 304-32010

Remitter:

Assignor:

LEASE MANAGEMENT DATA											
<input type="checkbox"/> NEW <input type="checkbox"/> UPDATE <input type="checkbox"/> PAYMENT											
ORIGINAL SERIAL NO.	ASG.	TYPE	ST.	CTY.	FUND SYMBOL			ACRES/UNITS	RATE		
AMC 312044, ET AL											
AMOUNT	ANV. DATE	EXP. DATE	BILL CYC.	S/C	DISTRICT	NEXT BILL	MISC. DATA	U of M	ACTUAL UNITS		
ASSIGNMENT SERIAL NO.	ASG.	TYPE	ST.	CTY.	FUND SYMBOL			ACRES/UNITS	RATE		
AMOUNT	ANV. DATE	EXP. DATE	BILL CYC.	S/C	DISTRICT	NEXT BILL	MISC. DATA	U of M	ACTUAL UNITS		
APPLY REMITTANCE											
ACTION	FUND SYMBOL	CTY.	AMOUNT	Remarks:							
FILING FEE				79732							
RENTAL				AMC 280775-784							
UNEARNED				312044							
REFUND				280833-837							
TOTAL				280838-845							
AMOUNT DUE				280785-796							
				286369							
				280798-832							
				282508							
<input type="checkbox"/> Lease in Escrow? <input type="checkbox"/> KGS? <input type="checkbox"/> Auto Escalates? <input type="checkbox"/> Auto Renew?				Of Interest? Operating Rights? Operator Bond Filed?				FOR MMS USE ONLY BILLEE NUMBER OCS SECTION CODE		FOREST REFUGE	



Copper Queen Branch, 36 W. Highway 92, Bisbee, Arizona 85603

October 18, 1994

JH
Responded
10-20-94
TR

Mr. Jim Hutchison
Bureau of Land Management
Department of Interior
Arizona State Office
Branch of Mining
Law Administration
P. O. Box 16563
Phoenix, Arizona 85011

Re: Payment of Annual Maintenance Fee

Dear Mr. Hutchison:

With reference to our recent phone conversation, I am enclosing copies of the communication that was previously sent to you correcting certain claim numbers that were submitted July 11, 1994 with our annual Maintenance Fee for the assessment year ending September 1, 1995.

We would appreciate copies of those letters and attachments with the BLM receipt stamp so that we may have the documents recorded in Cochise County.

Please accept my apologies for "bugging" you on this. We would like to close out our files on this matter.

Sincerely

Sam T. Sorich, Jr.
Real Estate Dept.

Enclosures

9:00 AM
PHOENIX, ARIZONA

Oct 20 '94

RECEIVED
BLM AZ STATE OFFICE



Copper Queen Branch Highway 92, Bisbee, Arizona 85603

August 17, 1994

Mr. Jim Hutchison
Bureau of Land Management
Department of Interior
Arizona State Office
Branch of Mining
Law Administration
P. O. Box 16563
Phoenix, Arizona 85011


Re: Payment of Annual Maintenance Fee

Dear Mr. Hutchison:

With reference to our letter dated July 11, 1994 and our check no. 304-30755 in the amount of \$7400 for 74 unpatented mining claim in the Warren Mining District, enclosed is a corrected Exhibit A reflecting an "A" designation for Claims No. 7 thru 11, 16 thru 23 and 36.

Please exchange the enclosed Exhibit A for the one previously submitted to you and provide us with a copy with your stamped receipt.

Yours very truly,


Sam T. Sorich, Jr.
Real Estate Dept.

Enclosures

9:00 A.M.
PHOENIX, ARIZONA

OCT 20 '94

RECEIVED
B.L.M. ARIZONA OFFICE

PHELPS DODGE CORPORATION
 COPPER QUEEN BRANCH
 BISBEE, ARIZONA

RECEIVED
 B.L.M. AZ STATE OFFICE

Corrected
 EXHIBIT A

Oct 20 '94

UNPATENTED MINING CLAIMS AS OF 09/01/94

CLAIM NAME	CLAIM NO.	BLM SERIAL NO.	COCHISE CO. RECORDING NO.	MAINT. FEE
WALDO FRACTION		312044	910203410	\$100
COCHISE	1	280775	880203798	\$100
COCHISE	2	280776	880203799	\$100
COCHISE	3	280777	880203800	\$100
COCHISE	4	280778	880203801	\$100
COCHISE	5	280779	880203802	\$100
COCHISE	6	280780	880203803	\$100
COCHISE	7 A	280833	880203804	\$100
COCHISE	8 A	280834	880203805	\$100
COCHISE	9 A	280835	880203806	\$100
COCHISE	10 A	280836	880203807	\$100
COCHISE	11 A	280837	880203808	\$100
COCHISE	12	280781	880203809	\$100
COCHISE	13	280782	880203810	\$100
COCHISE	14	280783	880203811	\$100
COCHISE	15	280784	880203812	\$100
COCHISE	16 A	280838	880203813	\$100
COCHISE	17 A	280839	880203814	\$100
COCHISE	18 A	280840	880203815	\$100
COCHISE	19 A	280841	880203816	\$100
COCHISE	20 A	280842	880203817	\$100
COCHISE	21 A	280843	880203818	\$100
COCHISE	22 A	280844	880203819	\$100
COCHISE	23 A	280845	880203820	\$100
COCHISE	24	280785	880203821	\$100
COCHISE	25	280786	880203822	\$100
COCHISE	26	280787	880203823	\$100
COCHISE	27	280788	880203824	\$100
COCHISE	28	280789	880203825	\$100
COCHISE	29	280790	880203826	\$100
COCHISE	30	280791	880203827	\$100
COCHISE	31	280792	880203828	\$100
COCHISE	32	280793	880203829	\$100
COCHISE	33	280794	880203830	\$100
COCHISE	34	280795	880203831	\$100
COCHISE	35	280796	880203832	\$100
COCHISE	36 A	286369	880406823	\$100
COCHISE	37	280798	880403834	\$100
COCHISE	38	280799	880403835	\$100
COCHISE	39	280800		



Copper Queen Branch, 36 W. Highway 92, Bisbee, Arizona 85603

August 19, 1994

Mr. Jim Hutchison
Bureau of Land Management
Department of Interior
Arizona State Office
Branch of Mining
Law Administration
P. O. Box 16563
Phoenix, Arizona 85011

9:00 A.M.
PHOENIX, ARIZONA

OCT 20 1994

RECEIVED
BLM AZ STATE OFFICE

Re: Payment of Annual Maintenance Fee

Dear Mr. Hutchison:

By notice dated July 11, 1994, Phelps Dodge Mining Company, a division of Phelps Dodge Corporation, whose address for this purpose No. 36 Highway 92, Bisbee, Arizona 85603, made payment of the annual maintenance fee for the assessment year ending September 1, 1995 for the Waldo Fraction, AMC 312044, et al, mining claims, for which it received Receipt and Accounting Advice No. 2061918.

The notice incorrectly stated the names of the mining claims, although BLM serial numbers were correct. This notice will serve to amend the designation of the claim names as follows:

<u>Incorrect Claim Name</u>	<u>Correct Claim Name</u>	<u>BLM Serial Number</u>
Cochise 7 thru 11	Cochise 7A thru 11A	280833-280837
Cochise 15 thru 23	Cochise 16A thru 23A	280838-280845
Cochise 36	Cochise 36A	286369

Please correct your records, accordingly.


Yours very truly,

PHELPS DODGE MINING COMPANY, a
division of Phelps Dodge Corporation

By _____
J. H. Zamar
Area Superintendent

Enclosures

State of Arizona
County of Cochise)



The foregoing instrument was acknowledged before me on August 19, 1994 by J. N. Gunnar of PHELPS DODGE MINING COMPANY, a division of Phelps Dodge Corporation, a New York corporation, on behalf of the corporation.

Marguerite R. Askins
Notary Public

My Commission Expires Jan. 2, 1997

9:00 A.M.
PHOENIX, ARIZONA

OCT 20 '94

RECEIVED
B.I.M. AZ STATE OFFICE

PHELPS DODGE CORPORATION
 COPPER QUEEN BRANCH
 BISBEE, ARIZONA

RECEIVED
 BLM, AZ BRANCH OFFICE

AUG 18 '94

Corrected
 EXHIBIT A

78902
 280775
 282507
 286369
 312044

70

UNPATENTED MINING CLAIMS AS OF 09/01/94

CLAIM NAME	CLAIM NO.	BLM SERIAL NO.	COCHISE CO. RECORDING NO.	MAINT. FEE
WALDO FRACTION		312044	910203410	\$100
COCHISE	1	280775	880203798	\$100
COCHISE	2	280776	880203799	\$100
COCHISE	3	280777	880203800	\$100
COCHISE	4	280778	880203801	\$100
COCHISE	5	280779	880203802	\$100
COCHISE	6	280780	880203803	\$100
COCHISE	7 A	280833	880203804	\$100
COCHISE	8 A	280834	880203805	\$100
COCHISE	9 A	280835	880203806	\$100
COCHISE	10 A	280836	880203807	\$100
COCHISE	11 A	280837	880203808	\$100
COCHISE	12	280781	880203809	\$100
COCHISE	13	280782	880203810	\$100
COCHISE	14	280783	880203811	\$100
COCHISE	15	280784	880203812	\$100
COCHISE	16 A	280838	880203813	\$100
COCHISE	17 A	280839	880203814	\$100
COCHISE	18 A	280840	880203815	\$100
COCHISE	19 A	280841	880203816	\$100
COCHISE	20 A	280842	880203817	\$100
COCHISE	21 A	280843	880203818	\$100
COCHISE	22 A	280844	880203819	\$100
COCHISE	23 A	280845	880203820	\$100
COCHISE	24	280785	880203821	\$100
COCHISE	25	280786	880203822	\$100
COCHISE	26	280787	880203823	\$100
COCHISE	27	280788	880203824	\$100
COCHISE	28	280789	880203825	\$100
COCHISE	29	280790	880203826	\$100
COCHISE	30	280791	880203827	\$100
COCHISE	31	280792	880203828	\$100
COCHISE	32	280793	880203829	\$100
COCHISE	33	280794	880203830	\$100
COCHISE	34	280795	880203831	\$100
COCHISE	35	280796	880203832	\$100
COCHISE	36 A	286369	880406823	\$100
COCHISE	37	280798	880403834	\$100
COCHISE	38	280799	880403835	\$100
COCHISE	39	280800	880403836	\$100
COCHISE	40	280801	880403837	\$100
COCHISE	41	280802	880403838	\$100
COCHISE	42	280803	880403839	\$100
COCHISE	43	280804	880403840	\$100
COCHISE	44	280805	880403841	\$100
COCHISE	45	280806	880403842	\$100
COCHISE	46	280807	880403843	\$100
COCHISE	47	280808	880403844	\$100
COCHISE	48	280809	880403845	\$100
COCHISE	49	280810	880403846	\$100
COCHISE	50	280811	880403847	\$100
COCHISE	51	280812	880403848	\$100
COCHISE	52	280813	880403849	\$100
COCHISE	53	280814	880403850	\$100
COCHISE	54	280815	880403851	\$100
COCHISE	55	280816	880403852	\$100
COCHISE	56	280817	880403853	\$100
COCHISE	57	280818	880403854	\$100
COCHISE	58	280819	880403855	\$100
COCHISE	59	280820	880403856	\$100
COCHISE	60	280821	880403857	\$100
COCHISE	61	280822	880403858	\$100
COCHISE	62	280823	880403859	\$100
COCHISE	63	280824	880403860	\$100
COCHISE	64	280825	880403861	\$100
COCHISE	65	280826	880403862	\$100
COCHISE	66	280827	880403863	\$100
COCHISE	67	280828	880403864	\$100
COCHISE	68	280829	880403865	\$100
COCHISE	69	280830	880403866	\$100
COCHISE	70	280831	880403867	\$100
COCHISE	71	280832	880403868	\$100
COCHISE	72	282508	880406824	\$100
ZELLA A		79732	DKT.837 PAGE174	\$100

TOTAL MAINTENANCE FEE \$7,400



Copper Queen Branch Highway 92, Bisbee, Arizona 85803

August 17, 1994

Mr. Jim Hutchison
Bureau of Land Management
Department of Interior
Arizona State Office
Branch of Mining
Law Administration
P. O. Box 16563
Phoenix, Arizona 85011


Re: Payment of Annual Maintenance Fee

Dear Mr. Hutchison:

With reference to our letter dated July 11, 1994 and our check no. 304-30755 in the amount of \$7400 for 74 unpatented mining claim in the Warren Mining District, enclosed is a corrected Exhibit A reflecting an "A" designation for Claims No. 7 thru 11, 16 thru 23 and 36.

Please exchange the enclosed Exhibit A for the one previously submitted to you and provide us with a copy with your stamped receipt.

Yours very truly,


Sam T. Sorich, Jr.
Real Estate Dept.

Enclosures

RECEIVED
B.L.M. ARIZONA
AUG 18 1994
9:00 AM
PHOENIX, ARIZONA



78902
 280775
 282507
 286369
 312044
 Jm

PHELPS DODGE CORPORATION
 COPPER QUEEN BRANCH
 BISBEE, ARIZONA

EXHIBIT A

UNPATENTED MINING CLAIMS AS OF 09/01/94

CLAIM NAME	CLAIM NO.	BLM SERIAL AMC NO.	COCHISE CO. RECORDING NO.	MAINT. FEE
WALDO FRACTION		312044 ✓	910203410	\$100
COCHISE	1	280775	880203798	\$100
COCHISE	2	280776	880203799	\$100
COCHISE	3	280777	880203800	\$100
COCHISE	4	280778	880203801	\$100
COCHISE	5	280779	880203802	\$100
COCHISE	6	280780	880203803	\$100
COCHISE	7	280833	880203804	\$100
COCHISE	8	280834	880203805	\$100
COCHISE	9	280835	880203806	\$100
COCHISE	10	280836	880203807	\$100
COCHISE	11	280837	880203808	\$100
COCHISE	12	280781	880203809	\$100
COCHISE	13	280782	880203810	\$100
COCHISE	14	280783	880203811	\$100
COCHISE	15	280784	880203812	\$100
COCHISE	16	280838	880203813	\$100
COCHISE	17	280839	880203814	\$100
COCHISE	18	280840	880203815	\$100
COCHISE	19	280841	880203816	\$100
COCHISE	20	280842	880203817	\$100
COCHISE	21	280843	880203818	\$100
COCHISE	22	280844	880203819	\$100
COCHISE	23	280845	880203820	\$100
COCHISE	24	280785	880203821	\$100
COCHISE	25	280786	880203822	\$100
COCHISE	26	280787	880203823	\$100
COCHISE	27	280788	880203824	\$100
COCHISE	28	280789	880203825	\$100
COCHISE	29	280790	880203826	\$100
COCHISE	30	280791	880203827	\$100
COCHISE	31	280792	880203828	\$100
COCHISE	32	280793	880203829	\$100
COCHISE	33	280794	880203830	\$100
COCHISE	34	280795	880203831	\$100
COCHISE	35	280796	880203832	\$100
COCHISE	36	286369 ✓	880406823	\$100
COCHISE	37	280798	880403834	\$100
COCHISE	38	280799	880403835	\$100
COCHISE	39	280800	880403836	\$100
COCHISE	40	280801	880403837	\$100
COCHISE	41	280802	880403838	\$100
COCHISE	42	280803	880403839	\$100
COCHISE	43	280804	880403840	\$100
COCHISE	44	280805	880403841	\$100
COCHISE	45	280806	880403842	\$100
COCHISE	46	280807	880403843	\$100
COCHISE	47	280808	880403844	\$100
COCHISE	48	280809	880403845	\$100
COCHISE	49	280810	880403846	\$100
COCHISE	50	280811	880403847	\$100
COCHISE	51	280812	880403848	\$100
COCHISE	52	280813	880403849	\$100
COCHISE	53	280814	880403850	\$100
COCHISE	54	280815	880403851	\$100
COCHISE	55	280816	880403852	\$100
COCHISE	56	280817	880403853	\$100
COCHISE	57	280818	880403854	\$100
COCHISE	58	280819	880403855	\$100
COCHISE	59	280820	880403856	\$100
COCHISE	60	280821	880403857	\$100
COCHISE	61	280822	880403858	\$100
COCHISE	62	280823	880403859	\$100
COCHISE	63	280824	880403860	\$100
COCHISE	64	280825	880403861	\$100
COCHISE	65	280826	880403862	\$100
COCHISE	66	280827	880403863	\$100
COCHISE	67	280828	880403864	\$100
COCHISE	68	280829	880403865	\$100
COCHISE	69	280830	880403866	\$100
COCHISE	70	280831	880403867	\$100
COCHISE	71	280832	880403868	\$100
COCHISE	72	282508 ✓	880406824	\$100
ZELLA A		79732 ✓	DKT.837 PAGE174	\$100

TOTAL MAINTENANCE FEE \$7,400

ENTERED IN COMPUTER
 1995 rental 7-20-94
 Jm

RECEIVED
 BLM AZ STATE OFFICE
 JUL 19 '94
 9:00 A.M.
 PHOENIX, ARIZONA



Copper Queen Branch Highway 92, Bisbee, Arizona 85603

July 18, 1994

Mr. Jim Hutchison
Bureau of Land Management
Department of Interior
Arizona State Office
Branch of Mining
Law Administration
P. O. Box 16563
Phoenix, Arizona 85011

Re: Payment of Annual Maintenance Fee

Dear Mr. Hutchison:

In response to your telephone conversation with Mr. S. T. Sorich, Jr. on July 18, 1994, enclosed is check no. 304-30755 in the amount of \$100.00 to be added to our check no. 304-30734 in the amount of \$7,300.00 that was submitted to you on July 11, 1994 for a corrected total of \$7,400.00. I have also enclosed a corrected Exhibit A to reflect the \$7,400.00 maintenance fee for the 74 claims. Please discard the previous one sent to you on July 11, 1994.

Thank you for bringing this to our attention.

Yours very truly,

J. H. Zamar
Area Superintendent

Enclosures

9:00 A.M.
PHOENIX, ARIZONA

JUL 19 '94

RECEIVED
BLM AZ STATE OFFICE



Copper Queen Branch Highway 92, Bisbee, Arizona 85603

July 11, 1994

Bureau of Land Management
Department of Interior
Arizona State Office
Branch of Mining
Law Administration
P. O. Box 16563
Phoenix, Arizona 85011

RECEIVED
BLM AZ STATE OFFICE
JUL 18 '94
9:00 A.M.
PHOENIX, ARIZONA

Re: Payment of Annual Maintenance Fee


Gentlemen:

This will serve as notice that Phelps Dodge Mining Company, a division of Phelps Dodge Corporation, whose address for purposes of this filing is No. 36 Highway 92, Bisbee, Arizona, 85603, intends to hold the mining claims and/or mill sites described on Exhibit A attached hereto for the assessment year ending September 1, 1995 by payment of the annual maintenance fee of \$100 per claim or site. Payment of such amount is made herewith for such assessment year for each of the claims and sites the name and BLM serial number of which, and the book and page or index number of recording of the location notice in the official records of Cochise County, Arizona, of which, is set forth on Exhibit A attached hereto and by this reference incorporated herein.

[Handwritten signature]

J. H. Zamar, Area Superintendent

State of Arizona)
County of Cochise)



The foregoing instrument was acknowledged before me on July 11, 1994 by J. H. Zamar of PHELPS DODGE MINING COMPANY, a division of Phelps Dodge Corporation, a New York corporation, on behalf of the corporation.

[Handwritten signature: Marguerite R. Askins]
Notary Public

My Commission Expires Jan. 2, 1997

UNITED STATES
DEPARTMENT OF THE INTERIOR
BUREAU OF LAND MANAGEMENT

RECEIPT AND ACCOUNTING ADVICE

NO. 2061918 04

RS/AZ

07/18/94

7,400.00

Subject: CLAIM MAINTENANCE FEE 1995 (74)

2 4 13

Applicant:
PHELPS DODGE MINING COMPANY
No. 36, HWY 92
BISBEE, AZ 85603

Remitter: SAME - CHECK #'s 304-30734 & 304-30755

Assignor:

LEASE MANAGEMENT DATA										<input type="checkbox"/> NEW	<input type="checkbox"/> UPDATE	<input type="checkbox"/> PAYMENT
ORIGINAL SERIAL NO.	ASG.	TYPE	ST.	CTY.	FUND SYMBOL			ACRES/UNITS	RATE			
AMC 312044, ET AL												
AMOUNT	ANV. DATE	EXP. DATE	BILL CYC.	S/C	DISTRICT	NEXT BILL	MISC. DATA	U of M	ACTUAL UNITS			
ASSIGNMENT SERIAL NO.	ASG.	TYPE	ST.	CTY.	FUND SYMBOL			ACRES/UNITS	RATE			
AMOUNT	ANV. DATE	EXP. DATE	BILL CYC.	S/C	DISTRICT	NEXT BILL	MISC. DATA	U of M	ACTUAL UNITS			

APPLY REMITTANCE			
ACTION	FUND SYMBOL	CTY.	AMOUNT
FILING FEE			
RENTAL			
UNEARNED			
REFUND			
TOTAL			
AMOUNT DUE			

Remarks:

BY: _____ DATE: _____

- Lease in Escrow?
- KGS?
- Auto Escalates?
- Auto Renew?
- Of Interest?
- Operating Rights?
- Operator
- Bond Filed?

FOR MMS USE ONLY		FOREST REFUGE
BILLEE NUMBER		
OCS SECTION CODE		

CASE FOLDER COPY



Copper Queen Branch Highway 92, Bisbee, Arizona 85603

July 18, 1994

Mr. Jim Hutchison
Bureau of Land Management
Department of Interior
Arizona State Office
Branch of Mining
Law Administration
P. O. Box 16563
Phoenix, Arizona 85011

Re: Payment of Annual Maintenance Fee

Dear Mr. Hutchison:

In response to your telephone conversation with Mr. S. T. Sorich, Jr. on July 18, 1994, enclosed is check no. 304-30755 in the amount of \$100.00 to be added to our check no. 304-30734 in the amount of \$7,300.00 that was submitted to you on July 11, 1994 for a corrected total of \$7,400.00. I have also enclosed a corrected Exhibit A to reflect the \$7,400.00 maintenance fee for the 74 claims. Please discard the previous one sent to you on July 11, 1994.

Thank you for bringing this to our attention.

Yours very truly,

J. H. Zamar
Area Superintendent

Enclosures

9:00 A.M.
PHOENIX, ARIZONA

JUL 19 '94

RECEIVED
B.L.M. AZ STATE OFFICE



Copper Queen Branch Highway 92, Bisbee, Arizona 85603

July 11, 1994

Bureau of Land Management
Department of Interior
Arizona State Office
Branch of Mining
Law Administration
P. O. Box 16563
Phoenix, Arizona 85011

RECEIVED
BLM AZ STATE OFFICE
JUL 18 '94
9:00 A.M.
PHOENIX, ARIZONA

Re: Payment of Annual Maintenance Fee


Gentlemen:

This will serve as notice that Phelps Dodge Mining Company, a division of Phelps Dodge Corporation, whose address for purposes of this filing is No. 36 Highway 92, Bisbee, Arizona, 85603, intends to hold the mining claims and/or mill sites described on Exhibit A attached hereto for the assessment year ending September 1, 1995 by payment of the annual maintenance fee of \$100 per claim or site. Payment of such amount is made herewith for such assessment year for each of the claims and sites the name and BLM serial number of which, and the book and page or index number of recording of the location notice in the official records of Cochise County, Arizona, of which, is set forth on Exhibit A attached hereto and by this reference incorporated herein.

[Handwritten signature]

J. H. Zamar, Area Superintendent

State of Arizona)
County of Cochise)



The foregoing instrument was acknowledged before me on July 11, 1994 by J. H. Zamar of PHELPS DODGE MINING COMPANY, a division of Phelps Dodge Corporation, a New York corporation, on behalf of the corporation.

[Handwritten signature: Marguerite R. Askins]
Notary Public

My Commission Expires Jan. 2, 1997

319866
312044
313488
280775
286369
282507
78902
325303
Sre



Copper Queen Branch, Highway 92, Bisbee, Arizona 85603

August 2, 1993

9:00 A.M.
PHOENIX, ARIZONA

AUG 3 '93

RECEIVED
BLM, AZ STATE OFFICE

Bureau of Land Management
Department of Interior
Arizona State Office
Branch of Mining
Law Administration
P. O. Box 16563
Phoenix, Arizona 85011

Re: Payment of Rental Fee in Lieu of Annual Assessment Work

Gentlemen:

This will serve as notice that Phelps Dodge Mining Company, a division of Phelps Dodge Corporation, whose address for purposes of this filing is Copper Queen Branch, Hwy. 92, Bisbee, Arizona 85603, intends to hold the mining claims and/or mill sites described on Exhibit A attached hereto for the assessment years ending September 1, 1993 and September 1, 1994, respectively, by payment of the annual rental fee of \$100 per claim or site per year or a total of \$200 per claim or site. Payment of such amount is made herewith for each such assessment year for each of the claims and sites the name and BLM serial number of which, and the book and page or index number of recording of the location notice in the official records of Cochise County, Arizona of which, is set forth on Exhibit A attached hereto and by this reference incorporated herein.

The mining claims or mill sites described on Exhibit B attached hereto were located on or after October 6, 1992. Phelps Dodge Mining Company intends to hold such mining claims and/or mill sites for the assessment year ending September 1, 1994 by payment of the annual rental fee of \$100 per claim or site for such assessment year. Payment of such amount is made herewith for each of the claims or sites described on Exhibit B for the assessment year ending September 1, 1994.

PHELPS DODGE MINING COMPANY, a division of Phelps Dodge Corporation

By JH Zamar

State of Arizona
County of Cochise

The foregoing instrument was acknowledged before me on August 2, 1993, by John H. Zamar, Area Supervisor of Phelps Dodge Mining Company, Copper Queen Branch, a division of Phelps Dodge Corporation, a New York corporation, for and on behalf of the corporation.

Marguerite R. Askins
Notary Public

My Commission Expires Jan. 2, 1997



78 Claims
93 + 94 Rental (Exhibit A)
ENTERED IN COMPUTER
8/9/93
SR

1 claim
94 Rental (Exhibit B)
ENTERED IN COMPUTER
8/9/93
SR

PHELPS DODGE CORPORATION
 COPPER QUEEN BRANCH
 BISBEE, ARIZONA

92 + 94 Rental

EXHIBIT
 PHOENIX, ARIZONA
 9:00 A.M.

AUG 3 '93

RECEIVED
 B.L.M. AZ STATE OFFICE

UNPATENTED MINING CLAIMS

CLAIM NAME	CLAIM NO.	BLM SERIAL AMC NO.	COCHISE RECORDING NO.
KEY FRACTION ✓		319866 ✓	920203949
WALDO FRACTION ✓		312044 ✓	910203410
DREADNAUGHT FRACTION	1	313486 ✓	910304793
DREADNAUGHT FRACTION	2	313487 ✓	910304794
COCHISE	1	280775	880203798
COCHISE	2	280776	880203799
COCHISE	3	280777	880203800
COCHISE	4	280778	880203801
COCHISE	5	280779	880203802
COCHISE	6	280780	880203803
COCHISE	7A	280833	880203804
COCHISE	8	280834	880203805
COCHISE	9	280835	880203806
COCHISE	10	280836	880203807
COCHISE	11A	280837	880203808
COCHISE	12	280781	880203809
COCHISE	13	280782	880203810
COCHISE	14	280783	880203811
COCHISE	15	280784	880203812
COCHISE	16A	280838	880203813
COCHISE	17A	280839	880203814
COCHISE	18A	280840	880203815
COCHISE	19A	280841	880203816
COCHISE	20A	280842	880203817
COCHISE	21A	280843	880203818
COCHISE	22A	280844	880203819
COCHISE	23A	280845	880203820
COCHISE	24	280785	880203821
COCHISE	25	280786	880203822
COCHISE	26	280787	880203823
COCHISE	27	280788	880203824
COCHISE	28	280789	880203825
COCHISE	29	280790	880203826
COCHISE	30	280791	880203827
COCHISE	31	280792	880203828
COCHISE	32	280793	880203829
COCHISE	33	280794	880203830
COCHISE	34	280795	880203831
COCHISE	35	280796	880203832
COCHISE	36A	286369 ✓	880406823
COCHISE	37	280798	880403834
COCHISE	38	280799	880403835
COCHISE	39	280800	880403836
COCHISE	40	280801	880403837
COCHISE	41	280802	880403838
COCHISE	42	280803	880403839
COCHISE	43	280804	880403840
COCHISE	44	280805	880403841
COCHISE	45	280806	880403842
COCHISE	46	280807	880403843
COCHISE	47	280808	880403844
COCHISE	48	280809	880403845
COCHISE	49	280810	880403846
COCHISE	50	280811	880403847
COCHISE	51	280812	880403848
COCHISE	52	280813	880403849
COCHISE	53	280814	880403850
COCHISE	54	280815	880403851
COCHISE	55	280816	880403852
COCHISE	56	280817	880403853
COCHISE	57	280818	880403854
COCHISE	58	280819	880403855
COCHISE	59	280820	880403856
COCHISE	60	280821	880403857
COCHISE	61	280822	880403858
COCHISE	62	280823	880403859
COCHISE	63	280824	880403860
COCHISE	64	280825	880403861
COCHISE	65	280826	880403862
COCHISE	66	280827	880403863
COCHISE	67	280828	880403864
COCHISE	68	280829	880403865
COCHISE	69	280830	880403866
COCHISE	70	280831	880403867
COCHISE	71	280832	880403868
COCHISE	72	282508	880406824
COCHISE	73	282509	880406825
ZELLA A		79732 ✓	

319866 ✓
 312044 ✓
 313486 313487 ✓

280775-280796 ✓
 280798-280845 ✓
 286369 ✓

282508, 282509 ✓
 79732 ✓

200⁰⁰ EX 78 (A)
 100⁰⁰ EX 1 (B)



Corporation Copper Queen Branch, Highway 92, Bisbee, Arizona 85603

PLEASE DELIVER THE FOLLOWING PAGES TO:

NAME: SHARON FAX# 650-0554

FIRM: DEPT. OF INTERIOR

CITY: LAND MANAGEMENT

FROM: COPPER QUEEN BRANCH
BISBEE, ARIZONA

NAME: SAM SORICH

9:00 A.M.
PHOENIX, ARIZONA

AUG 3 '93

RECEIVED
B.L.M. AZ STATE OFFICE

TOTAL NUMBER OF PAGES 2 (INCLUDING COVER PAGE)

DATE: 8-3-93

TELECOPY NUMBER: (602) 432-5252

IF YOU DO NOT RECEIVE COMPLETE TRANSMISSION, CALL (602) 432-3591.

COMMENT: PLEASE SUBSTITUTE THIS EXHIBIT B FOR
THE ONE YOU WILL BE RECEIVING TODAY BY EXPRESS MAIL.
IF ANY QUESTIONS, PLEASE CALL ME AT 1-602-432-3981

THANK YOU.

94 Rental

COPPER QUEEN

ID:602-432-5252

AUG 03 '93 10:43 No.010 P.02

PHELPS DODGE CORPORATION
COPPER QUEEN BRANCH
BISBEE, ARIZONA

EXHIBIT B

UNPATENTED MINING CLAIMS

CLAIM CLAIM
NAME NO.
TOGA FRACTION

BLM SERIAL
AMC NO.
325303 ✓

COCHISE CO.
RECORDING
NO.
921028882

RECEIVED
BLM AZ STATE OFFICE
AUG 3 '93
9:00 A.M.
PHOENIX, ARIZONA

325303



Corporation Copper Queen Branch, Highway 92, Bisbee, Arizona 85603

August 18, 1993
Amended

Bureau of Land Management
Department of Interior
Arizona State Office
Branch of Mining
Law Administration
P. O. Box 16563
Phoenix, Arizona 85011

9:00 A.M.
PHOENIX, ARIZONA

AUG 19 1993

RECEIVED
BLM, AZ STATE OFFICE

Re: Payment of Rental Fee in Lieu of Annual Assessment Work

Gentlemen:

This will serve as notice that Phelps Dodge Mining Company, a division of Phelps Dodge Corporation, whose address for purposes of this filing is Copper Queen Branch, Hwy. 92, Bisbee, Arizona 85603, intends to hold the mining claims and/or mill sites described on Exhibit A attached hereto for the assessment years ending September 1, 1993 and September 1, 1994, respectively, by payment of the annual rental fee of \$100 per claim or site per year or a total of \$200 per claim or site. Payment of such amount was made on August 3, 1993 for each such assessment year for each of the claims and sites the name and BLM serial number of which, and the book and page or index number of recording of the location notice in the official records of Cochise County, Arizona of which, is set forth on Exhibit A attached hereto and by this reference incorporated herein.

The mining claims or mill sites described on Exhibit B attached hereto were located on or after October 6, 1992. Phelps Dodge Mining Company intends to hold such mining claims and/or mill sites for the assessment year ending September 1, 1994 by payment of the annual rental fee of \$100 per claim or site for such assessment year. Payment of such amount was made on August 3, 1993 for each of the claims or sites described on Exhibit B for the assessment year ending September 1, 1994.

This notice is given for the purpose of amending Exhibit A attached hereto.

PHELPS DODGE MINING COMPANY, a
division of Phelps Dodge Corporation

By _____

State of Arizona
County of Cochise

The foregoing instrument was acknowledged before me on August 18, 1993, by John H. Zamar, Area Supervisor of Phelps Dodge Mining Company, Copper Queen Branch, a division of Phelps Dodge Corporation, a New York corporation, for and on behalf of the corporation.

Marguerite R. Askins
Notary Public

My Commission Expires Jan. 2, 1997



FD

Public RA 94

PHELPS DODGE CORPORATION
 COPPER QUEEN BRANCH
 BISBEE, ARIZONA

EXHIBIT A

UNPATENTED MINING CLAIMS

CLAIM NAME	CLAIM NO.	BLM SERIAL AMC NO.	COCHISE CO. RECORDING NO.
KEY FRACTION		319866	920203949
WALDO FRACTION		312044	910203410
DREADNAUGHT FRACTION	1	313486	910304793
DREADNAUGHT FRACTION	2	313487	910304794
COCHISE	1	280775	880203798
COCHISE	2	280776	880203799
COCHISE	3	280777	880203800
COCHISE	4	280778	880203801
COCHISE	5	280779	880203802
COCHISE	6	280780	880203803
COCHISE	7A	280833	880203804
COCHISE	8A	280834	880203805
COCHISE	9A	280835	880203806
COCHISE	10A	280836	880203807
COCHISE	11A	280837	880203808
COCHISE	12	280781	880203809
COCHISE	13	280782	880203810
COCHISE	14	280783	880203811
COCHISE	15	280784	880203812
COCHISE	16A	280838	880203813
COCHISE	17A	280839	880203814
COCHISE	18A	280840	880203815
COCHISE	19A	280841	880203816
COCHISE	20A	280842	880203817
COCHISE	21A	280843	880203818
COCHISE	22A	280844	880203819
COCHISE	23A	280845	880203820
COCHISE	24	280785	880203821
COCHISE	25	280786	880203822
COCHISE	26	280787	880203823
COCHISE	27	280788	880203824
COCHISE	28	280789	880203825
COCHISE	29	280790	880203826
COCHISE	30	280791	880203827
COCHISE	31	280792	880203828
COCHISE	32	280793	880203829
COCHISE	33	280794	880203830
COCHISE	34	280795	880203831
COCHISE	35	280796	880203832
COCHISE	36A	286369	880406823
COCHISE	37	280798	880403834
COCHISE	38	280799	880403835
COCHISE	39	280800	880403836
COCHISE	40	280801	880403837
COCHISE	41	280802	880403838
COCHISE	42	280803	880403839
COCHISE	43	280804	880403840
COCHISE	44	280805	880403841
COCHISE	45	280806	880403842
COCHISE	46	280807	880403843
COCHISE	47	280808	880403844
COCHISE	48	280809	880403845
COCHISE	49	280810	880403846
COCHISE	50	280811	880403847
COCHISE	51	280812	880403848
COCHISE	52	280813	880403849
COCHISE	53	280814	880403850
COCHISE	54	280815	880403851
COCHISE	55	280816	880403852
COCHISE	56	280817	880403853
COCHISE	57	280818	880403854
COCHISE	58	280819	880403855
COCHISE	59	280820	880403856
COCHISE	60	280821	880403857
COCHISE	61	280822	880403858
COCHISE	62	280823	880403859
COCHISE	63	280824	880403860
COCHISE	64	280825	880403861
COCHISE	65	280826	880403862
COCHISE	66	280827	880403863
COCHISE	67	280828	880403864
COCHISE	68	280829	880403865
COCHISE	69	280830	880403866
COCHISE	70	280831	880403867
COCHISE	71	280832	880403868
COCHISE	72	282508	880406824
COCHISE	73	282509	880406825
ZELLA A			

RECEIVED
 BLM AZ STATE OFFICE
 AUG 19 '93
 9:00 A.M.
 PHOENIX, ARIZONA

PHELPS DODGE CORPORATION
COPPER QUEEN BRANCH
BISBEE, ARIZONA

EXHIBIT B

UNPATENTED MINING CLAIMS

CLAIM NAME	CLAIM NO.
TOGA FRACTION	

BLM SERIAL AMC NO.
325303

COCHISE CO. RECORDING NO.
921025852

9:00 A.M.
PHOENIX, ARIZONA

Aug 19 '93

RECEIVED
BLM, AZ STATE OFFICE

Form 1370-41
(March 1984)

UNITED STATES
DEPARTMENT OF THE INTERIOR
BUREAU OF LAND MANAGEMENT

RECEIPT AND ACCOUNTING ADVICE

NO. 1900761 04

WG/AZ 08/03/93

Subject: CLAIM RENTAL FEE 1993 & 1994 (78) ✓ 2 6 13 15,700.00

Applicant: CLAIM RENTAL FEE 1994 (1) ✓

PHELPS DODGE MINING CO.
COPPER QUEEN BRANCH HWY 92
BISBEE AZ 85603

SAME CK # 30429425

Remitter:

Assignor:

LEASE MANAGEMENT DATA									
<input type="checkbox"/> NEW <input type="checkbox"/> UPDATE <input type="checkbox"/> PAYMENT									
ORIGINAL SERIAL NO.	ASG.	TYPE	ST.	CTY.	FUND SYMBOL			ACRES/UNITS	RATE
AMC 319866, ET AL									
AMOUNT	ANV. DATE	EXP. DATE	BILL CYC.	S/C	DISTRICT	NEXT BILL	MISC. DATA	U of M	ACTUAL UNITS
ASSIGNMENT SERIAL NO.	ASG.	TYPE	ST.	CTY.	FUND SYMBOL			ACRES/UNITS	RATE
AMOUNT	ANV. DATE	EXP. DATE	BILL CYC.	S/C	DISTRICT	NEXT BILL	MISC. DATA	U of M	ACTUAL UNITS

APPLY REMITTANCE				Remarks:
ACTION	FUND SYMBOL	CTY.	AMOUNT	
FILING FEE				
RENTAL				
UNEARNED				
REFUND				
TOTAL				
AMOUNT DUE				

BY: _____ DATE: _____

<input type="checkbox"/> Lease in Escrow? <input type="checkbox"/> KGS? <input type="checkbox"/> Auto Escalates? <input type="checkbox"/> Auto Renew?	Of Interest? Operating Rights? Operator Bond Filed?	FOR MMS USE ONLY	
		BILLEE NUMBER	FOREST REFUGE
		OCS SECTION CODE	

DEC 11 1992 1 PM

File H-1

CODE:

AMENDED

AFFIDAVIT OF LABOR PERFORMED AND IMPROVEMENTS MADE

312044

SP
g

STATE OF ARIZONA
COUNTY OF COCHISE

John H. Zamar, being first duly sworn, deposes and says that he is a citizen of the United States and more than twenty-one years of age, and resides at 2401 12th Street, Douglas in Cochise County, Arizona, that he is an agent of Phelps Dodge Corporation, and is personally acquainted with the following unpatented lode mining claim situated in the Warren Mining District, Cochise County, Arizona, the location notice of which is recorded in the Office of the County Recorder of said County and with the Bureau of Land Management of said State. Waldo Fraction, BLM-Serial AMC 312044, Cochise County Records 910203410, Section 9, T 23 S, R 24 E.

That between 12 o'clock noon September 1, 1991 and 12 o'clock noon September 1, 1992 at least One Hundred Dollars (\$100.00) worth of work and improvements were done and performed for the benefit of each of the aforementioned claims. Such work and improvements were made by and at the expense of Phelps Dodge Corporation, owner of said claim, whose address is Highway 92, Bisbee, Arizona 85603, for the purpose of complying with the laws of the United States pertaining to assessment or annual work and Ernest G. Wright was the person employed by said owner and who labored upon said claim, did said work and improvements, the same being as follows, to wit: Collected five (5) samples for geochemical analysis and two (2) samples were analyzed by standard microscopic techniques along with field work. A detailed report is attached.

Said labor was performed and improvements made at the expense of Phelps Dodge Corporation for the benefit of said mining claim as part of a general plan of exploration, improvements and development, and they tend to explore, improve and develop said mining claim. The amount expended for and the value of said labor and improvements is more than One Hundred Dollars (\$100.00) for the mining claim. Said expenditure was made in good faith for the purpose of exploring, improving and developing the mining claim, and was intended as annual labor and improvement of the above-described unpatented mining claim for the assessment year ending at 12 o'clock Meridian, September 1, 1992.

Phelps Dodge Corporation
Copper Queen Branch
Highway 92
Bisbee, AZ 85603

9:00 A.M.
PHOENIX, ARIZONA

DEC 17 '92

RECEIVED
B.L.M. AZ STATE OFFICE

BY: _____

H. Zamar



Subscribed and sworn to before me this 10th day of December, 1992.

My commission expires: My Commission Expires: Oct. 2, 1993 Marguerite R. Askins
Notary Public

(1)

921229443

3120

Report of Geochemical Survey

A geochemical survey was conducted in August, 1992, by Ernest G. Wright, whose name, address and professional background are set forth on Attachment I. The survey included collecting five (5) samples for geochemical analysis at the sample locations shown on Attachment II. Two (2) samples were analyzed by standard microscopic techniques by Skyline Labs, Inc., 1775 West Sahuaro Drive, Post Office Box 50106, Tucson, Arizona 85703. The basic findings therefrom are:

Waldo Fraction

WF-1

This rock is a phyllite, originally a siltstone with minor argillic matter dispersed on grain boundaries. The clays and feldspars have been converted to sericite during metamorphism and quartz has recrystallized and even is present in synmetamorphic vein-forms. Breccia zones cutting through the fabric carry some jarosite derived from pyrite but considerable supergene allophane clouds the interstitial spaces and attacks sericite in the vicinity of these features.

WF-5

The rock here is a siltstone with minor argillic material that is recrystallized as fine grained sericite. Quartz has recrystallized in the matrix as well owing to metamorphism. Synmetamorphic quartz veins carry oxidized sulfides but sulfides are also present as a filigree on grain boundaries in the wallrock domains near these features. Oxidation to cloudy jarosite and goethite has been pervasive and some anglesite was also noted.



FEE # 921229443
OFFICIAL RECORDS
COCHISE COUNTY
DATE 12/11/92 HOUR 1

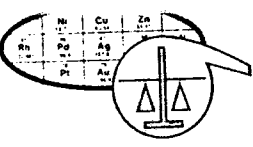
REQUEST OF
PHELPS DODGE CORP
CHRISTINE RHODES-RECORDER
FEE : 15.00 PAGES : 6

9:00 A.M.
PHOENIX, ARIZONA

Dec 17 '92

RECEIVED
81.M. AZ STATE OFFICE

34700160



1775 W. Sahuaro Dr. • P.O. Box 50427
Tucson, Arizona 85703

LOCATION:
BISBEE QUAD. 476
WALDO FRACTION

JOB NUMBER TEO 3904
July 27, 1992
4458-4462
PAGE 1 OF 1

PHELPS DODGE CORPORATION
Western Exploration Office
P.O. Box 50427
Tucson, AZ 85703-1427

ARIZONA

REPORT OF ANALYSIS

ERNIE WRIGHT
SPL DATE: 7-10-92

Analysis of 5 Rock Chip Samples


ITEM	SAMPLE NO.	Au (ppm)	Ag (ppm)	As (ppm)	Sb (ppm)	Cu (ppm)	Pb (ppm)	Zn (ppm)	Mo (ppm)	Bi (ppm)
4241	1 4458	.02	.05	1.8	.3	40.	4.	4.	140.	< .1
4242	2 4459	< .02	< .05	1.4	.4	32.	6.	2.	16.	< .1
4243	3 4460	< .02	.10	1.6	.4	26.	< 2.	4.	165.	.1
4244	4 4461	< .02	< .05	12.0	.8	65.	2.	< 2.	155.	< .1
4245	5 4462	< .02	< .05	3.8	.6	100.	16.	6.	205.	.2

ITEM	SAMPLE NO.	Co (ppm)	Ni (ppm)	Cd (ppm)	Te (ppm)	Se (ppm)	Tl (ppm)	W (ppm)	Hg (ppm)	Sn (ppm)
1	4458	< 2.	< 2.	< .1	.6	2.6	< .5	10.	.03	< 2.
2	4459	< 2.	< 2.	< .1	.2	6.0	< .5	4.	.02	< 2.
3	4460	< 2.	< 2.	< .1	.2	4.0	< .5	8.	.02	< 2.
4	4461	< 2.	< 2.	< .1	.6	1.9	< .5	8.	.02	< 2.
5	4462	2.	< 2.	< .1	1.5	14.0	< .5	< 2.	.04	< 2.

PHOENIX, ARIZONA
S&W CO'S

Dec 17 92

RECEIVED
B.I.M. AZ STATE OFFICE



Charles E. Thompson
Arizona Registered Assayer No. 9427

William L. Lehmbek
Arizona Registered Assayer No. 9425

James A. Martin
Arizona Registered Assayer No. 11122

ATTACHMENT I

ERNEST G. WRIGHT
1413 W. CALLE GALLEGRO
TUCSON, ARIZONA 85745

Home: (602) 792-2203

Office: (602) 792-2981

EDUCATION

Bachelor of Science	Geology - Westminster College, Salt Lake City, Utah (1977)
Masters of Science	Geology - Eastern Washington University, Cheney, Washington (1979)
Education Certificate	University of Arizona, Tucson, Arizona 1988 - 1989

9:00 AM
PHOENIX, ARIZONA

DEC 17 '92

RECEIVED
B.I.M. AZ STATE OFFICE

EMPLOYMENT

1990 to Present	GEOLOGIST	Phelps Dodge Corporation
1988 - 1989	GRADUATE STUDENT	Continuing Education, University of Arizona
1979 - 1987	GEOLOGIST	Phelps Dodge Corporation
1977 - 1978	GEOLOGIST	St. Joe American - temporary summer employment

PROFESSIONAL EXPERIENCE

- Worked in the mining industry for twelve years in Arizona, Colorado, Nevada, New Mexico, California, Idaho, Alaska, Montana, Washington and Oregon. Additionally, three years were spent in the Bisbee area.
- Worked internationally in Turkey and Mexico.
- Worked on large open pit type metallic deposits, large underground metallic deposits, and small underground vein deposits.
- Commodities evaluated include gold, copper, silver, lead, zinc, molybdenum, mercury, tungsten, beryllium.
- Evaluated both known mineralized and unmineralized areas.

921220443

- Supervision included drilling projects to evaluate both untested ground and ore definitions and the supervision of sampling of mineralization for bulk testing.
- Worked on the Santa Gertrudis, Mexico gold deposit presently under production.
- Worked on Cayeli, Turkey copper-zinc-gold-silver deposit, not currently in production.
- Worked on Roberts Mountain (Gold Bar) deposit in Nevada, not currently in production.

Analysis of samples was performed by Skyline Labs, Inc., 1775 W. Sahuaro Dr.
P. O. Box 50106, Tucson, Arizona 85703

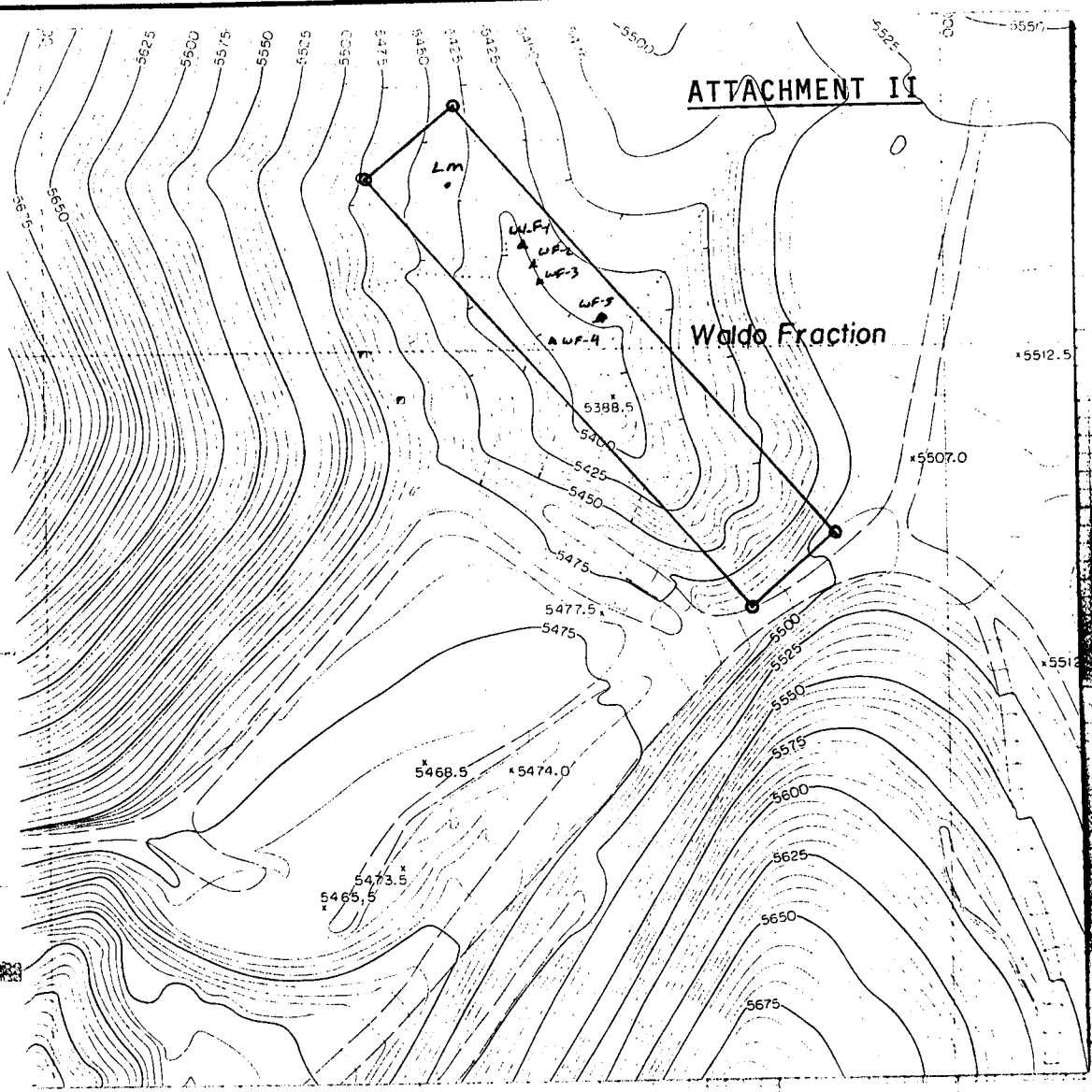
9:00 A.M.
PHOENIX, ARIZONA

Dec 17 '92

RECEIVED
B.L.M. AZ STATE OFFICE

921229443

ATTACHMENT II



1" = 200'

- Lm- LOCATION MONUMENT
- ▲ SAMPLE LOCATION

RECEIVED
 SIM. AZ STATE OFFICE
 Dec 17 '92
 9:00 A.M.
 PHOENIX, ARIZONA

WESTERN EXPLORATION OFFICE PHELPS DODGE CORPORATION

WALDO FRACTION
 SAMPLE LOCATIONS
 ASSGS MONT DATA

921229443

SCALE	H:	CONTOUR INTERVAL:		REVISIONS
	V:	DATE:	BY:	
SHEET	OF	DRAWING NO:		FILE:

CHRISTINE RHODES
COCHISE COUNTY RECORDER
P.O. BOX 184
BISBEE, ARIZONA 85603

DATE
92/12/11

TIME
16:50:49

RECEIPT FOR RECORDING FEES PAID

ON FEE # 921229443 RECORDED 12/11/92
AT 1 O'CLOCK BY ASH ON TERM T304

RECEIVED FROM PHELPS DODGE CORP

AMOUNT DUE 15.00
TENDERED 15.00

=====
BALANCE DUE 0.00

THANK YOU.

AUG 24 1992 12 Pm

55 H-1

CODE:

312044

SR

RECEIVED
BLM, AZ STATE OFFICE

SEP 21 '92

PHOENIX, ARIZONA

AFFIDAVIT OF LABOR PERFORMED AND IMPROVEMENTS MADE

STATE OF ARIZONA
COUNTY OF COCHISE

John H. Zamar, being first duly sworn, deposes and says that he is a citizen of the United States and more than twenty-one years of age, and resides at 2401 12th Street, Douglas in Cochise County, Arizona, that he is an agent of Phelps Dodge Corporation, and is personally acquainted with the following unpatented lode mining claim situated in the Warren Mining District, Cochise County, Arizona, the location notice of which is recorded in the Office of the County Recorder of said County and with the Bureau of Land Management of said State. Waldo Fraction, BLM-Serial AMC 312044, Cochise County Records 910203410, Section 9, T 23 S, R 24 E.


That between 12 o'clock noon September 1, 1991 and 12 o'clock noon September 1, 1992 at least One Hundred Dollars (\$100.00) worth of work and improvements were done and performed for the benefit of each of the aforementioned claims. Such work and improvements were made by and at the expense of Phelps Dodge Corporation, owners of said claims, whose address is Highway 92, Bisbee, Arizona 85603, for the purpose of complying with the laws of the United States pertaining to assessment or annual work and Ernest G. Wright was the person employed by said owner and who labored upon said claims, did said work and improvements, the same being as follows, to wit: Collected five (5) samples for geochemical analysis and two (2) samples were analyzed by standard microscopic techniques along with field work.

Said labor was performed and improvements made at the expense of Phelps Dodge Corporation for the benefit of said mining claim as part of a general plan of exploration, improvements and development, and they tend to explore, improve and develop said mining claim. The amount expended for and the value of said labor and improvements is more than One Hundred Dollars (\$100.00) for the mining claim. Said expenditure was made in good faith for the purpose of exploring, improving and developing the mining claim, and was intended as annual labor and improvement of the above-described unpatented mining claim for the assessment year ending at 12 o'clock Meridian, September 1, 1992.

Phelps Dodge Corporation
Copper Queen Branch
Highway 92
Bisbee, AZ 85603

J. H. Zamar

BY: _____



Subscribed and sworn to before me this 24th day of August, 1992.

My commission expires: My Commission Expires Jan. 2, 1993

Notary Public

CHRISTINE RHODES
COCHISE COUNTY RECORDER
P.O. BOX 184
BISBEE, ARIZONA 85603

DATE 92/08/24 TIME 13:37:37

RECEIPT FOR RECORDING FEES PAID
ON FEE # 920820112 RECORDED 08/24/92
AT 12 O'CLOCK BY TWS ON TERM T304
RECEIVED FROM PHELPS DODGE CORP

AMOUNT DUE 14.00
TENDERED 14.00
=====

THANK YOU.

BALANCE DUE 0.00



FEE # 920820112
OFFICIAL RECORDS
COCHISE COUNTY
DATE 08/24/92 HOUR 12

REQUEST OF
PHELPS DODGE CORP
CHRISTINE RHODES-RECORDER
FEE : 14.00 PAGES : 2



920820112
PHELPS DODGE CORP
HWY 92
BISBEE , AZ. 85603

#92-08-20112

NOTICE!!

These documents have been scanned!

Do not place un-scanned documents beneath this notice!

Do not remove this notice from this file!

GPO Jacket No. 560-102
Print Order 61540
Rise Business Services, LLC
Job=AZ15 7/29/2019



Box Number= AZ15189



Claim Begin-End: AMC312044-AMC312044

5 Miscellaneous



AZ15189-2 AMC311330-AMC312984

April 17, 1995

RECORD OF TELEPHONE CONVERSATION:

Called Mr. Fred Ferguson (257-7422), Phoenix, attorney for Phelps Dodge Corporation, to check on proper name and addresses for mining claims.

Old claims may be in the name of Phelps Dodge Corporation. Most of recent claims are in the name of Phelps Dodge Mining Co. We will start getting claims for Phelps Dodge Expl Corp. Show whatever name is on the location notice. If the notice says "Phelps Dodge Mining Co, a division of Phelps Dodge Corp," show Phelps Dodge Mining Co. If the notice says "Phelps Dodge Expl Corp, a division of Phelps Dodge Corp," show Phelps Dodge Expl Corp.

The address will be whatever is shown on the Location Notice. The current addresses being used are as follows:

1. 4521 US Hwy 191, Morenci AZ 85540.
2. 1044 Blue Jay Dr, Prescott AZ 86303.
3. 200 Union Blvd #300, Lakewood CO 80228.
4. Drawer 9, Ajo AZ 85321.
5. Hwy 92, Bisbee AZ 85603.

*cc already given Tom R.
Mary H.
Lewie R.
Judith B.*

Evelyn
Evelyn Stob
Land Law Examiner

28250
41648
43229
66892
67975
78672
78902
101235
140780
165044
180088
304200
305328
308967

309596
312044
316242
318041
318979
321860
322177
323629
323836
324229
324537
324842
325653
326456

326532
326592
326596
326786
327003
328509
329037
330745
330967
267894
270519
280775
282507
283327

286369
289500
290501
293492
294346
296318
296798
296949
298568
298849

(2)



Copper Queen Branch, Highway 92, Bisbee, Arizona 85603

December 16, 1991

313486
18902
280775
282507
286369
312044

RECEIVED
BLM AZ STATE OFFICE
Dec 24 '91
PHOENIX, ARIZONA

Mr. Alan Rabinoff, Chief
Bureau of Land Management
Arizona State Office
Branch of Mining
Law Administration
P. O. Box 16563
Phoenix, Arizona 85011

Re: Address Change of Mining Claims
Phelps Dodge Corporation
Copper Queen Branch

Dear Mr. Rabinoff:

Please make arrangements to change the address for the following mining claims in the Warren Mining District and Bunker Hill Mining District:

Warren Mining District

Waldo Fraction	AMC 312044	—
Dreadnaught Nos. 1	AMC 313486	—
Dreadnaught No. 2	AMC 313487	
Cochise Nos. 1 through 6	AMC 280775	- 280780 ✓
Cochise Nos. 7A through 11A	AMC 280833	- 280837 ✓
Cochise Nos. 12 through 15	AMC 280781	- 280784 ✓
Cochise Nos. 16A through 23A	AMC 280838	- 280845 ✓
Cochise Nos. 24 through 35	AMC 280784	- 280796 ✓
Cochise No. 36A	AMC 286369	✓
Cochise Nos. 37 through 71	AMC 280798	- 280832 ✓
Cochise Nos. 72 & 73	AMC 282508	- 282509 ✓

Bunker Hill Mining District

Zella A AMC 79732 ✓

The address is to be:
Phelps Dodge Mining Company
Copper Queen Branch
Hwy 92
Bisbee, Arizona 85603

Also, please verify that the above claims and BLM numbers are correct with your records and advise of any changes.

Yours very truly,

John H. Zamar,
Area Supervisor

ENTERED IN COMPUTER

3-12-92 *lyi*



**FREEPORT-McMoRAN
COPPER & GOLD INC.**

333 North Central Avenue, Phoenix, AZ 85004 ♦ (602) 366-8152 ♦ Fax (602) 366-7305

AMC 280975
282507
286369
312044
344674

2014-11801

Page 1 of 5

Requested By: Freeport-McMoran

Christine Rhodes - Recorder

Cochise County, AZ

07-07-2014 03:42 PM Recording Fee \$10.00

6/24/2014

CERTIFIED MAIL - RETURN RECEIPT REQUESTED

Bureau of Land Management
U.S. Department of the Interior
Arizona State Office
One North Central Avenue
Phoenix, AZ 85004
Attn: Mining Claims Section

RECEIVED
BLM AZ STATE OFFICE
2014 JUL 15 P 2:59
PHOENIX, ARIZONA

NOTICE OF TRANSFER OF INTEREST - MINING CLAIMS

TO WHOM IT MAY CONCERN:

Pursuant to 43 C.F.R. 3833.3, notice is hereby given that an interest in the mining claims and/or mill sites described on Exhibit A attached hereto was transferred by name change on June 2, 2014, from Freeport-McMoRan Corporation to:

Freeport Minerals Corporation
c/o Land & Water Department
333 North Central Avenue
Phoenix, AZ 85004

The mining claims and/or mill sites subject to this transfer are described on Exhibit A, attached hereto and by this reference incorporated herein.

Enclosed is a copy of the Amended Articles of Incorporation which has been filed with the State of Delaware on June 2, 2014.

Enclosed is our check payable to the Department of the Interior-Bureau of Land Management in payment of the service charge of \$10 per claim or site, for a total of \$740.00.

Freeport Minerals Corporation

By [Signature]
Its Manager, Mineral Rights

PHOENIX, ARIZONA

2014 JUN 24 A 10:16

RECEIVED
BLM AZ STATE OFFICE

DUPLICATE COPY RECEIVED FROM
COUNTY. ~~TRANSFER~~ TRANSFER PREVIOUSLY
PROCESSED. RM 7/15/2014

EXHIBIT A

County: Cochise

State: AZ

<u>BLM Serial #</u>	<u>Claim Name</u>	<u>Original Recording</u>		<u>Amended Recording</u>		<u>Location</u>
		<u>Recording #</u>	<u>Page #</u>	<u>Recording #</u>	<u>Page #</u>	
AMC 280775	Cochise No. 1	88-0203798				SEC10-T23S-R24E
AMC 280776	Cochise No. 2	88-0203799				SEC10-T23S-R24E
AMC 280777	Cochise No. 3	88-0203800				SEC10-T23S-R24E
AMC 280778	Cochise No. 4	88-0203801				SEC10-T23S-R24E
AMC 280779	Cochise No. 5	88-0203802				SEC10-T23S-R24E
AMC 280780	Cochise No. 6	88-0203803				SEC11-T23S-R24E
AMC 280781	Cochise No. 12	88-0203809				SEC10-T23S-R24E
AMC 280782	Cochise No. 13	88-0203810				SEC10-T23S-R24E
AMC 280783	Cochise No. 14	88-0203811				SEC10-T23S-R24E
AMC 280784	Cochise No. 15	88-0203812				SEC10-T23S-R24E
AMC 280785	Cochise No. 24	88-0203821				SEC11-T23S-R24E
AMC 280786	Cochise No. 25	88-0203822				SEC11-T23S-R24E
AMC 280787	Cochise No. 26	88-0203823				SEC11-T23S-R24E
AMC 280788	Cochise No. 27	88-0203824				SEC11-T23S-R24E
AMC 280789	Cochise No. 28	88-0203825				SEC11-T23S-R24E
AMC 280790	Cochise No. 29	88-0203826				SEC11-T23S-R24E
AMC 280791	Cochise No. 30	88-0203827				SEC11-T23S-R24E
AMC 280792	Cochise No. 31	88-0203828				SEC11-T23S-R24E
AMC 280793	Cochise No. 32	88-0203829				SEC11-T23S-R24E
AMC 280794	Cochise No. 33	88-0203830				SEC11-T23S-R24E
AMC 280795	Cochise No. 34	88-0203831				SEC11-T23S-R24E
AMC 280796	Cochise No. 35	88-0203832				SEC11-T23S-R24E
AMC 280798	Cochise No. 37	88-0403834				SEC11-T23S-R24E
AMC 280799	Cochise No. 38	88-0403835				SEC11-T23S-R24E
AMC 280800	Cochise No. 39	88-0403836				SEC11-T23S-R24E
AMC 280801	Cochise No. 40	88-0403837				SEC11-T23S-R24E
AMC 280802	Cochise No. 41	88-0403838				SEC11-T23S-R24E
AMC 280803	Cochise No. 42	88-0403839				SEC11-T23S-R24E
AMC 280804	Cochise No. 43	88-0403840				SEC11-T23S-R24E
AMC 280805	Cochise No. 44	88-0403841				SEC11-T23S-R24E
AMC 280806	Cochise No. 45	88-0403842				SEC11-T23S-R24E
AMC 280807	Cochise No. 46	88-0403843				SEC11-T23S-R24E
AMC 280808	Cochise No. 47	88-0403844				SEC11-T23S-R24E
AMC 280809	Cochise No. 48	88-0403845				SEC11-T23S-R24E
AMC 280810	Cochise No. 49	88-0403846				SEC11-T23S-R24E
AMC 280811	Cochise No. 50	88-0403847				SEC11-T23S-R24E
AMC 280812	Cochise No. 51	88-0403848				SEC11-T23S-R24E
AMC 280813	Cochise No. 52	88-0403849				SEC11-T23S-R24E

Date: 1/21/2014

RECEIVED
 BLM AZ STATE OFFICE
 PHOENIX, ARIZONA
 2014 JUN 24 10:19
 RECEIVED
 BLM AZ STATE OFFICE
 PHOENIX, ARIZONA
 15 P 2:59

EXHIBIT A

County: Cochise

State: AZ

BLM Serial #	Claim Name	Original Recording		Amended Recording		Location
		Recording #	Page #	Recording #	Page #	
AMC 280814	Cochise No. 53	88-0403851				SEC11-T23S-R24E
AMC 280815	Cochise No. 54	88-0403851				SEC11-T23S-R24E
AMC 280816	Cochise No. 55	88-0403852				SEC12-T23S-R24E
AMC 280817	Cochise No. 56	88-0403853				SEC12-T23S-R24E
AMC 280818	Cochise No. 57	88-0403854				SEC12-T23S-R24E
AMC 280819	Cochise No. 58	88-0403855				SEC12-T23S-R24E
AMC 280820	Cochise No. 59	88-0403856				SEC12-T23S-R24E
AMC 280821	Cochise No. 60	88-0403857				SEC12-T23S-R24E
AMC 280822	Cochise No. 61	88-0403858				SEC12-T23S-R24E
AMC 280823	Cochise No. 62	88-0403859				SEC12-T23S-R24E
AMC 280824	Cochise No. 63	88-0403860				SEC12-T23S-R24E
AMC 280825	Cochise No. 64	88-0403861				SEC12-T23S-R24E
AMC 280826	Cochise No. 65	88-0403862				SEC12-T23S-R24E
AMC 280827	Cochise No. 66	88-0403863				SEC12-T23S-R24E
AMC 280828	Cochise No. 67	88-0403864				SEC12-T23S-R24E
AMC 280829	Cochise No. 68	88-0403865				SEC12-T23S-R24E
AMC 280830	Cochise No. 69	88-0403866				SEC12-T23S-R24E
AMC 280831	Cochise No. 70	88-0403867				SEC12-T23S-R24E
AMC 280832	Cochise No. 71	88-0403868				SEC12-T23S-R24E
AMC 280833	Cochise No. 7A	88-0203804				SEC10-T23S-R24E
AMC 280834	Cochise No. 8A	88-0203805				SEC10-T23S-R24E
AMC 280835	Cochise No. 9A	88-0203806				SEC10-T23S-R24E
AMC 280836	Cochise No. 10A	88-0203807				SEC10-T23S-R24E
AMC 280837	Cochise No. 11A	88-0203808				SEC10-T23S-R24E
AMC 280838	Cochise No. 16A	88-0203813				SEC10-T23S-R24E
AMC 280839	Cochise No. 17A	88-0203814				SEC10-T23S-R24E
AMC 280840	Cochise No. 18A	88-0203815				SEC10-T23S-R24E
AMC 280841	Cochise No. 19A	88-0203816				SEC10-T23S-R24E
AMC 280842	Cochise No. 20A	88-0203817				SEC10-T23S-R24E
AMC 280843	Cochise No. 21A	88-0203818				SEC10-T23S-R24E
AMC 280844	Cochise No. 22A	88-0203819				SEC11-T23S-R24E
AMC 280845	Cochise No. 23A	88-0203820				SEC11-T23S-R24E
AMC 282508	Cochise No. 72	88-0406824				SEC10-T23S-R24E
AMC 286369	Cochise No. 36A	88-0406823				SEC11-T23S-R24E
AMC 312044	Waldo Fraction	91-0203410				SEC10-T23S-R24E
AMC 344674	Shattuck Fraction	97-0203136				SEC17-T23S-R24E
No. Of Claims	74					

Date: 1/21/2014

PHOENIX, ARIZONA

2014 JUN 24 A 10: 19

RECEIVED
BLM AZ STATE OFFICE

PHOENIX, ARIZONA

JUL 15 P 3: 00

RECEIVED
BLM AZ STATE OFFICE

36/50

State of Delaware
Secretary of State
Division of Corporations
Delivered 12:25 PM 06/02/2014
FILED 11:30 AM 06/02/2014
SRV 140782970 - 5431793 FILE

**CERTIFICATE OF AMENDMENT OF
CERTIFICATE OF INCORPORATION
OF
FREEPORT-MCMORAN CORPORATION**

RECEIVED
BLM AZ STATE OFFICE
2014 JUL 15 P 3:19
PHOENIX, ARIZONA


Freeport-McMoRan Corporation, a corporation organized and existing under and by virtue of the General Corporation Law of the State of Delaware (the "Corporation"), hereby certifies that:

1. Section 1 of the Certificate of Incorporation of the Corporation is hereby amended to read in full as follows:

"1. The name of the Corporation is Freeport Minerals Corporation."

2. The amendment of the Certificate of Incorporation herein certified has been duly adopted in accordance with Sections 228 and 242 of the General Corporation Law of the State of Delaware.

IN WITNESS WHEREOF, the Corporation has caused this certificate to be signed this 2nd day of June, 2014.



Douglas N. Currault II
Secretary

RECEIVED
BLM AZ STATE OFFICE
2014 JUN 24 A 10:16
PHOENIX, ARIZONA

Delaware

PAGE 1

The First State

I, JEFFREY W. BULLOCK, SECRETARY OF STATE OF THE STATE OF DELAWARE, DO HEREBY CERTIFY THE ATTACHED IS A TRUE AND CORRECT COPY OF THE CERTIFICATE OF AMENDMENT OF "FREEPORT-MCMORAN CORPORATION", CHANGING ITS NAME FROM "FREEPORT-MCMORAN CORPORATION" TO "FREEPORT MINERALS CORPORATION", FILED IN THIS OFFICE ON THE SECOND DAY OF JUNE, A.D. 2014, AT 11:30 O'CLOCK A.M.

A FILED COPY OF THIS CERTIFICATE HAS BEEN FORWARDED TO THE NEW CASTLE COUNTY RECORDER OF DEEDS.

RECEIVED
BLM AZ STATE OFFICE
2014 JUL 15 P 3:40
PHOENIX, ARIZONA

RECEIVED
BLM AZ STATE OFFICE
2014 JUN 24 A 10:16
PHOENIX, ARIZONA



5431793 8100

140782970

You may verify this certificate online at corp.delaware.gov/authver.shtml

Jeffrey W. Bullock, Secretary of State
AUTHENTICATION: 1416627

DATE: 06-02-14




CHRISTINE RHODES
Cochise County Recorder
1415 Melody Ln., Bldg. B
Bisbee, Arizona 85603

Documents Enclosed:
2014-11801

RECEIVED
BLM AZ STATE OFFICE
2014 JUL 15 P 2:55
PHOENIX, ARIZONA


BUREAU OF LAND MANAGEMENT
US DEPT OF THE INTERIOR
ONE NORTH CENTRAL AVENUE
ATTN: MINING CLAIMS SECTION
PHOENIX, AZ 85004

FIRST CLASS



UNITED STATES POSTAGE
02 1A \$ 00.69⁰
0004633840 JUL 14 2014
MAILED FROM ZIP CODE 85603
PITNEY BOWES

8500434427 0041





**FREEPORT-McMoRAN
COPPER & GOLD INC.**

333 North Central Avenue, Phoenix, AZ 85004 ♦ (602) 366-8152 ♦ Fax (602) 366-7305

AMC 280775
282507
286369
312044
344674

6/24/2014

CERTIFIED MAIL - RETURN RECEIPT REQUESTED

Bureau of Land Management
U.S. Department of the Interior
Arizona State Office
One North Central Avenue
Phoenix, AZ 85004
Attn: Mining Claims Section

NOTICE OF TRANSFER OF INTEREST – MINING CLAIMS

TO WHOM IT MAY CONCERN:

Pursuant to 43 C.F.R. 3833.3, notice is hereby given that an interest in the mining claims and/or mill sites described on Exhibit A attached hereto was transferred by name change on June 2, 2014, from Freeport-McMoRan Corporation to:

Freeport Minerals Corporation
c/o Land & Water Department
333 North Central Avenue
Phoenix, AZ 85004

The mining claims and/or mill sites subject to this transfer are described on Exhibit A, attached hereto and by this reference incorporated herein.

Enclosed is a copy of the Amended Articles of Incorporation which has been filed with the State of Delaware on June 2, 2014.

Enclosed is our check payable to the Department of the Interior-Bureau of Land Management in payment of the service charge of \$10 per claim or site, for a total of \$740.00.

Freeport Minerals Corporation

By [Signature]
Its Manager, Mineral Rights

PHOENIX, ARIZONA

2014 JUN 24 A 10:19

RECEIVED
BLM AZ STATE OFFICE

ENTERED
JUN 25 2014
BY: PM

State of Delaware
Secretary of State
Division of Corporations
Delivered 12:25 PM 06/02/2014
FILED 11:30 AM 06/02/2014
SRV 140782970 - 5431793 FILE

**CERTIFICATE OF AMENDMENT OF
CERTIFICATE OF INCORPORATION
OF
FREEPORT-MCMORAN CORPORATION**


Freeport-McMoRan Corporation, a corporation organized and existing under and by virtue of the General Corporation Law of the State of Delaware (the "Corporation"), hereby certifies that:

1. Section 1 of the Certificate of Incorporation of the Corporation is hereby amended to read in full as follows:

"1. The name of the Corporation is Freeport Minerals Corporation."

2. The amendment of the Certificate of Incorporation herein certified has been duly adopted in accordance with Sections 228 and 242 of the General Corporation Law of the State of Delaware.

IN WITNESS WHEREOF, the Corporation has caused this certificate to be signed this 2nd day of June, 2014.



Douglas N. Currault II
Secretary

RECEIVED
BLM AZ STATE OFFICE
2014 JUN 24 A 10:16
PHOENIX, ARIZONA

Delaware

PAGE 1

The First State

I, JEFFREY W. BULLOCK, SECRETARY OF STATE OF THE STATE OF DELAWARE, DO HEREBY CERTIFY THE ATTACHED IS A TRUE AND CORRECT COPY OF THE CERTIFICATE OF AMENDMENT OF "FREEPORT-MCMORAN CORPORATION", CHANGING ITS NAME FROM "FREEPORT-MCMORAN CORPORATION" TO "FREEPORT MINERALS CORPORATION", FILED IN THIS OFFICE ON THE SECOND DAY OF JUNE, A.D. 2014, AT 11:30 O'CLOCK A.M.

A FILED COPY OF THIS CERTIFICATE HAS BEEN FORWARDED TO THE NEW CASTLE COUNTY RECORDER OF DEEDS.

RECEIVED
BLM AZ STATE OFFICE
2014 JUN 24 A 10:16
PHOENIX, ARIZONA



5431793 8100

140782970

You may verify this certificate online
at corp.delaware.gov/authver.shtml


Jeffrey W. Bullock, Secretary of State
AUTHENTICATION: 1416627

DATE: 06-02-14

EXHIBIT A

County: Cochise

State: AZ

BLM Serial #	Claim Name	Original Recording		Amended Recording		Location
		Recording #	Page #	Recording #	Page #	
AMC 280775	Cochise No. 1	88-0203798				SEC10-T23S-R24E
AMC 280776	Cochise No. 2	88-0203799				SEC10-T23S-R24E
AMC 280777	Cochise No. 3	88-0203800				SEC10-T23S-R24E
AMC 280778	Cochise No. 4	88-0203801				SEC10-T23S-R24E
AMC 280779	Cochise No. 5	88-0203802				SEC10-T23S-R24E
AMC 280780	Cochise No. 6	88-0203803				SEC11-T23S-R24E
AMC 280781	Cochise No. 12	88-0203809				SEC10-T23S-R24E
AMC 280782	Cochise No. 13	88-0203810				SEC10-T23S-R24E
AMC 280783	Cochise No. 14	88-0203811				SEC10-T23S-R24E
AMC 280784	Cochise No. 15	88-0203812				SEC10-T23S-R24E
AMC 280785	Cochise No. 24	88-0203821				SEC11-T23S-R24E
AMC 280786	Cochise No. 25	88-0203822				SEC11-T23S-R24E
AMC 280787	Cochise No. 26	88-0203823				SEC11-T23S-R24E
AMC 280788	Cochise No. 27	88-0203824				SEC11-T23S-R24E
AMC 280789	Cochise No. 28	88-0203825				SEC11-T23S-R24E
AMC 280790	Cochise No. 29	88-0203826				SEC11-T23S-R24E
AMC 280791	Cochise No. 30	88-0203827				SEC11-T23S-R24E
AMC 280792	Cochise No. 31	88-0203828				SEC11-T23S-R24E
AMC 280793	Cochise No. 32	88-0203829				SEC11-T23S-R24E
AMC 280794	Cochise No. 33	88-0203830				SEC11-T23S-R24E
AMC 280795	Cochise No. 34	88-0203831				SEC11-T23S-R24E
AMC 280796	Cochise No. 35	88-0203832				SEC11-T23S-R24E
AMC 280798	Cochise No. 37	88-0403834				SEC11-T23S-R24E
AMC 280799	Cochise No. 38	88-0403835				SEC11-T23S-R24E
AMC 280800	Cochise No. 39	88-0403836				SEC11-T23S-R24E
AMC 280801	Cochise No. 40	88-0403837				SEC11-T23S-R24E
AMC 280802	Cochise No. 41	88-0403838				SEC11-T23S-R24E
AMC 280803	Cochise No. 42	88-0403839				SEC11-T23S-R24E
AMC 280804	Cochise No. 43	88-0403840				SEC11-T23S-R24E
AMC 280805	Cochise No. 44	88-0403841				SEC11-T23S-R24E
AMC 280806	Cochise No. 45	88-0403842				SEC11-T23S-R24E
AMC 280807	Cochise No. 46	88-0403843				SEC11-T23S-R24E
AMC 280808	Cochise No. 47	88-0403844				SEC11-T23S-R24E
AMC 280809	Cochise No. 48	88-0403845				SEC11-T23S-R24E
AMC 280810	Cochise No. 49	88-0403846				SEC11-T23S-R24E
AMC 280811	Cochise No. 50	88-0403847				SEC11-T23S-R24E
AMC 280812	Cochise No. 51	88-0403848				SEC11-T23S-R24E
AMC 280813	Cochise No. 52	88-0403849				SEC11-T23S-R24E

Date: 1/21/2014

Page 1

RECEIVED
BLM AZ STATE OFFICE
2014 JUN 24 A 10:16
PHOENIX, ARIZONA

38/50

EXHIBIT A

County: Cochise

State: AZ

BLM Serial #	Claim Name	Original Recording		Amended Recording		Location
		Recording #	Page #	Recording #	Page #	
AMC 280814	Cochise No. 53	88-0403851				SEC11-T23S-R24E
AMC 280815	Cochise No. 54	88-0403851				SEC11-T23S-R24E
AMC 280816	Cochise No. 55	88-0403852				SEC12-T23S-R24E
AMC 280817	Cochise No. 56	88-0403853				SEC12-T23S-R24E
AMC 280818	Cochise No. 57	88-0403854				SEC12-T23S-R24E
AMC 280819	Cochise No. 58	88-0403855				SEC12-T23S-R24E
AMC 280820	Cochise No. 59	88-0403856				SEC12-T23S-R24E
AMC 280821	Cochise No. 60	88-0403857				SEC12-T23S-R24E
AMC 280822	Cochise No. 61	88-0403858				SEC12-T23S-R24E
AMC 280823	Cochise No. 62	88-0403859				SEC12-T23S-R24E
AMC 280824	Cochise No. 63	88-0403860				SEC12-T23S-R24E
AMC 280825	Cochise No. 64	88-0403861				SEC12-T23S-R24E
AMC 280826	Cochise No. 65	88-0403862				SEC12-T23S-R24E
AMC 280827	Cochise No. 66	88-0403863				SEC12-T23S-R24E
AMC 280828	Cochise No. 67	88-0403864				SEC12-T23S-R24E
AMC 280829	Cochise No. 68	88-0403865				SEC12-T23S-R24E
AMC 280830	Cochise No. 69	88-0403866				SEC12-T23S-R24E
AMC 280831	Cochise No. 70	88-0403867				SEC12-T23S-R24E
AMC 280832	Cochise No. 71	88-0403868				SEC12-T23S-R24E
AMC 280833	Cochise No. 7A	88-0203804				SEC10-T23S-R24E
AMC 280834	Cochise No. 8A	88-0203805				SEC10-T23S-R24E
AMC 280835	Cochise No. 9A	88-0203806				SEC10-T23S-R24E
AMC 280836	Cochise No. 10A	88-0203807				SEC10-T23S-R24E
AMC 280837	Cochise No. 11A	88-0203808				SEC10-T23S-R24E
AMC 280838	Cochise No. 16A	88-0203813				SEC10-T23S-R24E
AMC 280839	Cochise No. 17A	88-0203814				SEC10-T23S-R24E
AMC 280840	Cochise No. 18A	88-0203815				SEC10-T23S-R24E
AMC 280841	Cochise No. 19A	88-0203816				SEC10-T23S-R24E
AMC 280842	Cochise No. 20A	88-0203817				SEC10-T23S-R24E
AMC 280843	Cochise No. 21A	88-0203818				SEC10-T23S-R24E
AMC 280844	Cochise No. 22A	88-0203819				SEC11-T23S-R24E
AMC 280845	Cochise No. 23A	88-0203820				SEC11-T23S-R24E
AMC 282508	Cochise No. 72	88-0406824				SEC10-T23S-R24E
AMC 286369	Cochise No. 36A	88-0406823				SEC11-T23S-R24E
AMC 312044	Waldo Fraction	91-0203410				SEC10-T23S-R24E
AMC 344674	Shattuck Fraction	97-0203136				SEC17-T23S-R24E
No. Of Claims	74					

Date: 1/21/2014

RECEIVED
 BLM AZ STATE OFFICE
 2014 JUN 24 A 10:19
 PHOENIX, ARIZONA

36/50

United States Department of the Interior
Bureau of Land Management
 LANDS/RECREATION & PLANNING
 ONE N CENTRAL AVE
 PHOENIX, AZ 85004 -2203
 Phone: 602-417-9200

Receipt

No: 3062440

Transaction #: 3153410	
Date of Transaction: 06/24/2014	
CUSTOMER:	
FREEPORT-MCMORAN COPPER & GOLD 333 NORTH CENTRAL AVE PHOENIX, AZ 85004 US	

LINE #	QTY	DESCRIPTION	REMARKS	UNIT PRICE	TOTAL
1	1.00	LOCATABLE MINERALS / MINING CLAIMS- NOT NEW-UNADJUD, ONE AUTH NO. ONLY / MINING CLAIM MONEY RECEIVED CASES: AMC280775/\$740.00	TRF (74)	- n/a -	740.00
TOTAL:					\$740.00

PAYMENT INFORMATION			
1	AMOUNT:	740.00	POSTMARKED: N/A
	TYPE:	CHECK	RECEIVED: 06/24/2014
	CHECK NO:	0000819256	
	NAME:	FREEPORT-MCMORAN COPPER & GOLD 333 NORTH CENTRAL AVE PHOENIX AZ 85004 US	

REMARKS

This receipt was generated by the automated BLM Collections and Billing System and is a paper representation of a portion of the official electronic record contained therein.



**FREEPORT-McMoRAN
COPPER & GOLD INC.**

One North Central Avenue, Phoenix, AZ 85004 ♦ (602) 366-7895 ♦ Fax (602) 366-8117

1/20/2010

CERTIFIED MAIL - RETURN RECEIPT REQUESTED

**Bureau of Land Management
U.S. Department of the Interior
Arizona State Office
One North Central Avenue
Phoenix, Arizona 85004
Attn: Mining Claims Section**

NOTICE OF TRANSFER OF INTEREST - MINING CLAIMS

TO WHOM IT MAY CONCERN:

Pursuant to 43 C.F.R. 3833.3, notice is hereby given that an interest in the mining claims and/or mill sites described on Exhibit A attached hereto was transferred by name change on April 15, 2008, from Phelps Dodge Corporation to:

Freeport-McMoRan Corporation
c/o Land & Water Department
One North Central Avenue
Phoenix, AZ 85004

The mining claims and/or mill sites subject to this transfer are described on Exhibit A, attached hereto and by this reference incorporated herein.

Enclosed is our check payable to the Department of the Interior-Bureau of Land Management in payment of the service charge of \$10 per claim or site, for a total of \$740.

Also enclosed is a copy of the Amended Articles of Incorporation which has been filed with the New York Department of State on April 15, 2008.

Freeport McMoRan Corporation

By Donald A. Stinebaugh
Its Property Manager

Amc 282507
Amc 286369
Amc 32044
Amc 280775
Amc 344674
RECEIVED
ARIZONA STATE OFFICE
2010 JAN 20 P 2:34
PHOENIX, ARIZONA

ENTERED
FEB 3 2010
10:19

total 74/sc

EXHIBIT "A"

Bisbee Unpatented Mining Claims

The following described unpatented mining claims situated in Cochise County, Arizona, the names of which, the books and pages of the recording of the location notices of which (which notices are of record in the Office of the Cochise County Recorder) and the Bureau of Land Management (BLM) serial numbers of which, are set forth opposite the names of the respective claims, as follows:

ID	Claim Name	BLM Serial #	Recording Type	Document No.
1	Cochise No. 1	AMC 280775	Fee	88-0203798
2	Cochise No. 2	AMC 280776	Fee	88-0203799
3	Cochise No. 3	AMC 280777	Fee	88-0203800
4	Cochise No. 4	AMC 280778	Fee	88-0203801
5	Cochise No. 5	AMC 280779	Fee	88-0203802
6	Cochise No. 6	AMC 280780	Fee	88-0203803
7	Cochise No. 12	AMC 280781	Fee	88-0203809
8	Cochise No. 13	AMC 280782	Fee	88-0203810
9	Cochise No. 14	AMC 280783	Fee	88-0203811
10	Cochise No. 15	AMC 280784	Fee	88-0203812
11	Cochise No. 24	AMC 280785	Fee	88-0203821
12	Cochise No. 25	AMC 280786	Fee	88-0203822
13	Cochise No. 26	AMC 280787	Fee	88-0203823
14	Cochise No. 27	AMC 280788	Fee	88-0203824
15	Cochise No. 28	AMC 280789	Fee	88-0203825
16	Cochise No. 29	AMC 280790	Fee	88-0203826
17	Cochise No. 30	AMC 280791	Fee	88-0203827
18	Cochise No. 31	AMC 280792	Fee	88-0203828
19	Cochise No. 32	AMC 280793	Fee	88-0203829
20	Cochise No. 33	AMC 280794	Fee	88-0203830
21	Cochise No. 34	AMC 280795	Fee	88-0203831
22	Cochise No. 35	AMC 280796	Fee	88-0203832
23	Cochise No. 37	AMC 280798	Fee	88-0403834
24	Cochise No. 38	AMC 280799	Fee	88-0403835
25	Cochise No. 39	AMC 280800	Fee	88-0403836
26	Cochise No. 40	AMC 280801	Fee	88-0403837
27	Cochise No. 41	AMC 280802	Fee	88-0403838
28	Cochise No. 42	AMC 280803	Fee	88-0403839
29	Cochise No. 43	AMC 280804	Fee	88-0403840
30	Cochise No. 44	AMC 280805	Fee	88-0403841
31	Cochise No. 45	AMC 280806	Fee	88-0403842
32	Cochise No. 46	AMC 280807	Fee	88-0403843
33	Cochise No. 47	AMC 280808	Fee	88-0403844
34	Cochise No. 48	AMC 280809	Fee	88-0403845
35	Cochise No. 49	AMC 280810	Fee	88-0403846
36	Cochise No. 50	AMC 280811	Fee	88-0403847
37	Cochise No. 51	AMC 280812	Fee	88-0403848
38	Cochise No. 52	AMC 280813	Fee	88-0403849



RECEIVED COCHISE COUNTY RECORDER, ARIZONA

FEB 20 2 34 PM '00

RECEIVED

38/50

39	Cochise No. 53	AMC 280814	Fee	88-0403851
40	Cochise No. 54	AMC 280815	Fee	88-0403851
41	Cochise No. 55	AMC 280816	Fee	88-0403852
42	Cochise No. 56	AMC 280817	Fee	88-0403853
43	Cochise No. 57	AMC 280818	Fee	88-0403854
44	Cochise No. 58	AMC 280819	Fee	88-0403855
45	Cochise No. 59	AMC 280820	Fee	88-0403856
46	Cochise No. 60	AMC 280821	Fee	88-0403857
47	Cochise No. 61	AMC 280822	Fee	88-0403858
48	Cochise No. 62	AMC 280823	Fee	88-0403859
49	Cochise No. 63	AMC 280824	Fee	88-0403860
50	Cochise No. 64	AMC 280825	Fee	88-0403861
51	Cochise No. 65	AMC 280826	Fee	88-0403862
52	Cochise No. 66	AMC 280827	Fee	88-0403863
53	Cochise No. 67	AMC 280828	Fee	88-0403864
54	Cochise No. 68	AMC 280829	Fee	88-0403865
55	Cochise No. 69	AMC 280830	Fee	88-0403866
56	Cochise No. 70	AMC 280831	Fee	88-0403867
57	Cochise No. 71	AMC 280832	Fee	88-0403868
58	Cochise No. 7A	AMC 280833	Fee	88-0203804
59	Cochise No. 8A	AMC 280834	Fee	88-0203805
60	Cochise No. 9A	AMC 280835	Fee	88-0203806
61	Cochise No. 10A	AMC 280836	Fee	88-0203807
62	Cochise No. 11A	AMC 280837	Fee	88-0203808
63	Cochise No. 16A	AMC 280838	Fee	88-0203813
64	Cochise No. 17A	AMC 280839	Fee	88-0203814
65	Cochise No. 18A	AMC 280840	Fee	88-0203815
66	Cochise No. 19A	AMC 280841	Fee	88-0203816
67	Cochise No. 20A	AMC 280842	Fee	88-0203817
68	Cochise No. 21A	AMC 280843	Fee	88-0203818
69	Cochise No. 22A	AMC 280844	Fee	88-0203819
70	Cochise No. 23A	AMC 280845	Fee	88-0203820
71	Cochise No. 72	AMC 282508	Fee	88-0406824
72	Cochise No. 36A	AMC 286369	Fee	88-0406823
73	Waldo Fraction	AMC 312044	Fee	91-0203410
74	Shattuck Fraction	AMC 344674	Fee	97-0203136

26/50

RECEIVED
 STATE OF ARIZONA
 2010 JAN 20 P 2:34
 PHOENIX, ARIZONA



FILING RECEIPT

=====

ENTITY NAME: FREEPORT-MCMORAN CORPORATION

DOCUMENT TYPE: AMENDMENT (DOMESTIC BUSINESS)
NAME

COUNTY: NEWY

=====


FILED:04/15/2008 DURATION:***** CASH#:080415000997 FILM #:080415000896

FILER:

PHELPS DODGE CORPORATION
CORPORATE SECRETARY DEPT.
ONE NORTH CENTRAL AVE.
PHOENIX, AZ 85004

ADDRESS FOR PROCESS:

REGISTERED AGENT:



RECEIVED
STATE OFFICE
2008 JAN 20 P 2:34
PHOENIX, ARIZONA

=====

SERVICE COMPANY: CORPORATION SERVICE COMPANY - 45

SERVICE CODE: 45

FEES 245.00

FILING 60.00
TAX 0.00
CERT 0.00
COPIES 10.00
HANDLING 175.00

PAYMENTS 245.00

CASH 0.00
CHECK 0.00
CHARGE 0.00
DRAWDOWN 245.00
 OPAL 0.00
REFUND 0.00

=====

527608JBA

DOS-1025 (04/2007).

STATE OF NEW YORK
DEPARTMENT OF STATE

I hereby certify that the annexed copy has been compared with the original document in the custody of the Secretary of State and that the same is a true copy of said original.



WITNESS my hand and the official seal of the Department of State, at the City of Albany, on April 16, 2008.

Paul LaPointe

Paul LaPointe
Special Deputy Secretary of State

RECEIVED
NEW YORK STATE OFFICE
2008 JAN 20 P 2:35
PHOENIX, ARIZONA

0804150

896

CSC 45

**CERTIFICATE OF AMENDMENT OF THE
CERTIFICATE OF INCORPORATION
OF
PHELPS DODGE CORPORATION
Under Section 805 of the Business Corporation Law**

I, Douglas N. Currault II, being the Secretary of Phelps Dodge Corporation, a corporation formed under the laws of the State of New York (the "Corporation"), to effect the amendment of the Certificate of Incorporation of the Corporation, do hereby certify as follows:

1. The name of the Corporation is Phelps Dodge Corporation. The name under which the Corporation was formed was Copper Queen Consolidated Mining Company.
2. The Certificate of Incorporation of the Corporation was filed with the Department of State of the State of New York on August 10, 1885. A Restated Certificate of Incorporation was filed with such Department on May 1, 2007.
3. The Certificate of Incorporation is hereby further amended in accordance with Section 801 of the Business Corporation Law to change the Corporation's name.
4. Article FIRST of the Certificate of Incorporation of the Corporation as amended and supplemented to date, relating to the corporation name is hereby amended to read as:

"FIRST: The name of the Corporation is Freeport-McMoRan Corporation."

5. In accordance with the applicable provisions of Section 708 and Section 807 of the Business Corporation Law of the State of New York, in lieu of a meeting and vote of the board of directors, the sole director of the Corporation has given written consent to approve this Certificate of Amendment and to recommend that the sole shareholder of the Corporation adopt this amendment of the Corporation's Certificate of Incorporation.
6. In lieu of a meeting and vote of the sole shareholder, the sole shareholder of the Corporation has given written consent to adoption of this Certificate of Amendment in accordance with the applicable provisions of Section 615 and Section 803 of the Business Corporation Law of the State of New York.

RECEIVED
SECRETARY OF STATE
TAMM OFFICE
2008 JAN 20 P 2:35
TAMM, ARIZONA

080415000896

080415000896

CERTIFICATE OF AMENDMENT OF THE
.. CERTIFICATE OF INCORPORATION
OF

PHELPS DODGE CORPORATION

Under Section 805 of the Business Corporation Law

FILED

2008 APR 15 PM 4:21

PHOENIX, ARIZONA

2010 JAN 20 P 2:35

RECEIVED
TUMAZ STATE OFFICE

Filed by:

Phelps Dodge Corporation
Corporate Secretary Dept.
One North Central Ave.
Phoenix, AZ 85004

STATE OF NEW YORK
DEPARTMENT OF STATE

APR 15 2008


CUSTOMER REF. #
527608589

FILED
AKS
NY
n.y

CSC 45
DRAW DOWN

997

IN WITNESS WHEREOF, I have executed this certificate, and affirm that the statements made herein are true under penalties of perjury, on this 11th day of April, 2008.



Douglas N. Curraut II
Secretary

RECEIVED
1147 STATE OFFICE
2008 JAN 20 P 2:35
PHOENIX, ARIZONA

United States Department of the Interior
Bureau of Land Management
 BUSINESS & SUPPORT SVCS DIV
 ONE N CENTRAL AVE SUITE 800
 PHOENIX, AZ 85004 -4427
 Phone: (602) 417-9200

Receipt

No: 2071484

Transaction #: 2138081	
Date of Transaction: 01/20/2010	
CUSTOMER:	FREEPORT MCMORAN COPPER & GOLD 1 N CENTRAL AVE PHOENIX, AZ 85004-4414 US

LINE #	QTY	DESCRIPTION	REMARKS	UNIT PRICE	TOTAL
1	1.00	LOCATABLE MINERALS / MINING CLAIMS- NOT NEW-UNADJUD, ONE AUTH NO. ONLY / MINING CLAIM MONEY RECEIVED CASES: AMC280775/\$740.00	TRF (74)	- n/a -	740.00
TOTAL:					\$740.00

PAYMENT INFORMATION			
1	AMOUNT:	740.00	POSTMARKED: N/A
	TYPE:	CHECK	RECEIVED: 01/20/2010
	CHECK NO:	671926	
	NAME:	FREEPORT MCMORAN COPPER & GOLD 1 N CENTRAL AVE PHOENIX AZ 85004-4414 US	

REMARKS

This receipt was generated by the automated BLM Collections and Billing System and is a paper representation of a portion of the official electronic record contained therein.



NOTICE!!

These documents have been scanned!

Do not place un-scanned documents beneath this notice!

Do not remove this notice from this file!

GPO Jacket No. 560-102
Print Order 61540
Rise Business Services, LLC
Job=AZ15 7/29/2019



Box Number= AZ15189



Claim Begin-End: AMC312044-AMC312044

6 Location Notices-Amendments and Supporting Documents



AZ15189-2 AMC311330-AMC312984

|

MINING CLAIMS MILL OR TUNNEL SITES
STATUS REPORT

* Lead Serial No. A MC 312044 * Township(s) 23S

* Lode Claims 1 * Range(s) 24E

Placer Claims _____ * Section(s) 10 (WY2)

Association Placers _____

Not Enough Locators _____ * General Jurisdiction of:

Mill Sites _____ BLM National Forest _____

Tunnel Sites _____ * Code 669

STATUS CHECKED: MTP ORCA BY (TR)

* Relocations _____ * PRIVATE/STATE Surface (Code 880 _____)

* Timely Filed yes

* Fee: Correct yes * Claims Partially Void: Fee _____ Withdrawn _____

Shortage _____

Overage _____

Refund _____

Authorized _____ * Claims Void: Fee _____ Withdrawn _____

* Over-the-Counter _____

Mail ✓ Wilderness Area _____



FEE # 911020718
 OFFICIAL RECORDS
 COCHISE COUNTY
 DATE 10/16/91 HOUR 10

0 16 1991

10AM
 5-

H
 I

REQUEST OF
 PHELPS DODGE CORP
 CHRISTINE RHODES-RECORDER
 FEE : 9.00 PAGES : 1

312044 TD
 gi

Notice of Intention to Hold Lode Claim

NOTICE IS HEREBY GIVEN that this Notice of Intention to Hold Mining Claims is made pursuant to 43 C.F.R. Subpart 3833 by John H. Zamar, on behalf of Phelps Dodge Corporation, Copper Queen Branch, whose mailing address is Hwy. 92, Bisbee, Arizona, 85603. The unpatented mining claims for which this notice is given is situated in the Warren Mining District, County of Cochise, State of Arizona.


This notice is given pursuant to the above cited federal regulations for unpatented mining claims located between 12 O'clock noon September 1, 1990 and December 31, 1990. The name of the claim, the recording data and the BLM serial number of each claim for which this notice is given is as follows:

<u>Name of Claim</u>	<u>Recording Number</u>	<u>BLM Serial Number</u>
Waldo Fraction	910203410	AMC 312044

This Notice of Intention to Hold Mining Claim is effective for the assessment year ending at 12 O'clock noon September 1, 1991.

Phelps Dodge Corporation
 Copper Queen Branch

By: J. H. Zamar
 J. H. Zamar,
 Area Supervisor



STATE OF ARIZONA)
)
 County of Cochise)

The foregoing instrument was acknowledged before me this 15th day of October, 1991, by J. H. Zamar, Area Supervisor.

Marguerite R. Askins
 Notary Public

My Commission Expires:
My Commission Expires Jan. 2, 1993

RECEIVED
 BLM, AZ STATE OFFICE
 Nov 5 '91
 9:00 A.M.
 PHOENIX, ARIZONA

911020718

CHRISTIN HODES
COCHISE COUNTY RECORDER
P.O. BOX 184
BISBEE, ARIZONA 85603

Continuous Interfolded X MBF J

DATE
91/10/16

TIME
14:48:12

RECEIPT FOR RECORDING FEES PAID

ON FEE # 911020718 RECORDED 10/16/91
AT 10 O'CLOCK BY TWS ON TERM T304

RECEIVED FROM - PHELPS DODGE CORP

AMOUNT DUE	9.00
TENDERED	9.00
=====	
BALANCE DUE	0.00

THANK YOU.



Copper Queen Branch, Highway 92, Bisbee, Arizona 85603

October 30, 1991

Mr. Alan Rabinoff, Chief
Bureau of Land Management
Arizona State Office
Branch of Mining
Law Administration
P. O. Box 16563
Phoenix, Arizona 85011

Re: Notice of Intention to Hold Lode Mining Claim
BLM Serial No. AMC 312044
Waldo Fraction - Cochise County

Dear Mr. Rabinoff:

Enclosed is Notice of Intention to Hold Lode Mining Claim for the year 1991 along with our check for the \$5.00 filing fee for the above referenced mining claim located in the Warren Mining District, Cochise County, Arizona pursuant to Subpart 3833 on behalf of Phelps Dodge Corporation, Copper Queen Branch, Hwy 92, Bisbee, Arizona, 85603. The document has been properly recorded.

Yours very truly,

J. H. Zamar,
Area Supervisor

Enclosure

9:00 AM
PHOENIX, ARIZONA

NOV 5 '91

RECEIVED
BLM, AZ STATE OFFICE

UNITED STATES
DEPARTMENT OF THE INTERIOR
BUREAU OF LAND MANAGEMENT

RECEIPT AND ACCOUNTING ADVICE

NO. 1667045

SM/AZ

11/05/91

Subject: ASSESSMENTS - INTENT TO HOLD (1)

2 24 12

5.00

Applicant:
PHELPS DODGE CORPORATION
COPPER QUEEN BRANCH
HIGHWAY 92
BISBEE, AZ 85603

SAME - CK #30426419

Remitter:

ok ej

Assignor:

LEASE MANAGEMENT DATA NEW UPDATE PAYMENT

ORIGINAL SERIAL NO.	ASG.	TYPE	ST.	CTY.	FUND SYMBOL	ACRES/UNITS	RATE
AMC 312044							

AMOUNT	ANV. DATE	EXP. DATE	BILL CYC.	S/C	DISTRICT	NEXT BILL	MISC. DATA	U of M	ACTUAL UNITS

ASSIGNMENT SERIAL NO.	ASG.	TYPE	ST.	CTY.	FUND SYMBOL	ACRES/UNITS	RATE

AMOUNT	ANV. DATE	EXP. DATE	BILL CYC.	S/C	DISTRICT	NEXT BILL	MISC. DATA	U of M	ACTUAL UNITS

APPLY REMITTANCE

ACTION	FUND SYMBOL	CTY.	AMOUNT
FILING FEE			
RENTAL			
UNEARNED			
REFUND			
TOTAL			
AMOUNT DUE			

Remarks:

ack w/g

BY:

DATE:

Lease in Escrow?
 KGS? Of Interest?
 Auto Escalates? Operating Rights?
 Auto Renew? Operator
 Bond Filed?

FOR MMS USE ONLY

BILLEE	FOREST REFUGE
NUMBER	
OCS SECTION	
CODE	

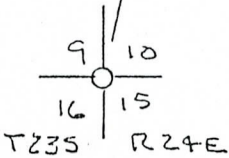
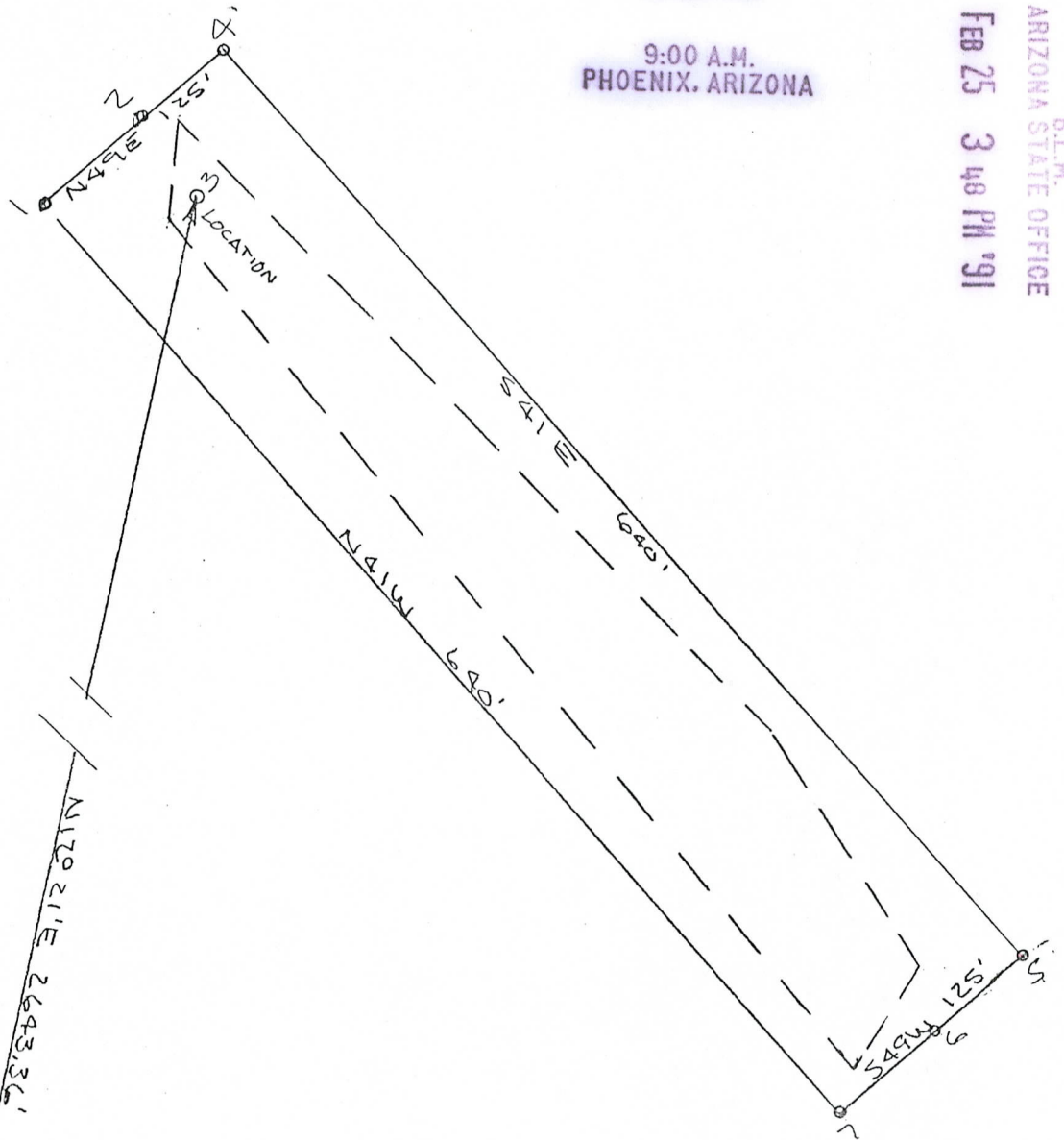
RECEIVED
B.L.M. AZ STATE OFFICE

FEB 25 '91

9:00 A.M.
PHOENIX, ARIZONA

RECEIVED
B.L.M.
ARIZONA STATE OFFICE
FEB 25 3 48 PM '91

A MC 312044



COCHISE COUNTY
BISBEE, AZ

PHELPS DODGE CORP
UNPATENTED MINING CLAIM
NAME: WALDO FRACTION
SCALE: 1" = 100'

910203410

ARIZONA

NOTICE OF LOCATION

RECEIVED
B.L.M. AZ STATE OFFICE

(Lode Claim)

FEB 25 '91

NOTICE IS HEREBY GIVEN that PHELPS DODGE CORPORATION, whose mailing address is P. O. Box 50427, Tucson, Arizona 85703, by its undersigned agent, makes this location of the WALDO FRACTION lode mining claim, in the WARREN Mining District, COCHISE County, Arizona.

The general course of the claim is from NW to SE, and said claim is located within the NW, NW, SW, _____, quarter(s) of Section(s) 10, Township 23S, Range 24E GSRB&M, COCHISE County, Arizona.

This claim is 640 feet in length and 125 feet in width.

This Notice of Location is posted on the center line of the claim.

The claim runs from the location monument on which this notice is posted 50 feet in a NW direction to the NW end line and 590 feet in a SE direction to the SE end line. The claim boundaries are marked by six monuments, one at each corner and one at the center of each end line. The location monument on which this notice is posted is situated within Section 10, Township 23S, Range 24E, GSRB&M, COCHISE County, Arizona, and is approximately N 12-21 E 2643.36 from the SW Corner of Section 10, Township 23S, Range 24E, GSRB&M, COCHISE County, Arizona.

The undersigned claims the ground as depicted on the map which is attached to a copy of this Notice of Location filed in the office of the County Recorder, BISBEE, Arizona.

The claim has been monumented in accordance with State and Federal law. Corner and location monuments are substantial posts projecting at least four feet above the ground.

Located, dated, and posted on the ground this 29 day of November, 1990, ~~1987~~.

Castulo F. Sanchez e:30 A.M
Witness
David D. DePaucera

PHELPS DODGE CORPORATION (owner)

By Charles J. Edy Agent

A MC 312044

RECEIVED
B.L.M.
ARIZONA STATE OFFICE
FEB 25 3 48 PM '91



FEE # 910203410
OFFICIAL RECORDS
COCHISE COUNTY
DATE HOUR
02/21/91 2

REQUEST OF
PHELPS DODGE CORP
CHRISTINE RHODES-RECORDER
FEE : 9.00 PAGES : 2

910203410

CERTIFICATION STAMP

STATE OF ARIZONA }
COUNTY OF COCHISE } SS.

THE FOREGOING INSTRUMENT IS A FULL, TRUE AND CORRECT COPY AS APPEARS ON RECORD IN THIS OFFICE

FILE No. 910203410

Witness Feb 21 1991
CHRISTINE RHODES

By Thomas W. Schellberg

910203410
PHELPS DODGE CORP
HWY 92
BISBEE , AZ. 85603

910203410